

SECTION 153 OF THE PLANNING ACT 2008
REGULATION 7A OF THE INFRASTRUCTURE PLANNING (CHANGES
TO, AND REVOCATION OF,
DEVELOPMENT CONSENT ORDERS)
REGULATIONS 2011 (AS AMENDED)

APPLICATION TO MAKE A NON-MATERIAL CHANGE TO
THE FOLLOWING DEVELOPMENT CONSENT ORDER:
M4 (Junctions 3 to 12) (Smart Motorway) Development Consent Order
2016 SI 863

7. Consultation and Publicity Statement

Application for a Non-Material Change to M4 (Junctions 3 to 12) (Smart Motorway) Development Consent Order 2016 SI 863

Consultation and publicity statement

Application for a Non-Material Change to M4 (Junctions 3 to 12) (Smart Motorway) Development Consent Order 2016 SI 863

Consultation and Publicity Statement

1. Introduction

- 1.1 This statement and its annexes constitute the consultation and publicity statement in connection with the non-material change application submitted by National Highways to the Secretary of State on 06 May 2022 (the 'Application'). This statement is submitted under regulation 7A of the Infrastructure Planning (Changes to, and Revocation of, Development Consent Orders) Regulations 2011, as amended (the '2011 Regulations').

2. Publicising the Application

- 2.1 National Highways confirms compliance with regulation 6 of the 2011 Regulations as follows:

2.1.1 Notice of the application (the Application Notice), including the matters prescribed under regulation 6(2) of the 2011 Regulations has been published in the London Gazette on 28 April 2022 and in the following newspapers circulating in the vicinity of the land in which the development that is the subject of the Application is situated: The London Metro on 28 April 2022 and 5 May 2022, the Reading Chronicle on 28 April 2022 and 5 May 2022, The Maidenhead Advertiser on 28 April 2022 and 5 May 2022, the Slough, Windsor & Eton Express on 29 April 2022 and 6 May 2022 and the West London Gazette (previously the Hounslow Chronicle) on 27 April 2022 and 4 May 2022 (being local newspapers published in the vicinity of the scheme) once in each of two consecutive weeks (being 27/28/29 April and 4/5/6 May 2022). A copy of the form of Application Notice is provided as [Annex 1](#) to this Statement.

- 2.1.2 The Application Notice includes:

(a) the name and address of the applicant

- (b) a statement that the applicant is seeking a change to the DCO by way of an application to the Secretary of State which is not material
- (c) a summary of the main proposals in the application
- (d) confirmation that the documents, plans and maps showing the nature and location of the land and accompanying the application were available for inspection on the PINS website, with the website address and location on the website where they could be inspected made clear; and that the documents would be available for inspection for at least the duration of the representation period;
- (e) a telephone number which could be used to contact the Applicant for enquiries in relation to the documents, plans and maps
- (f) confirmation that a fee will be charged for any copies made of the application documents and the amount of that fee;
- (g) details of how to respond to the publicity; and
- (h) the deadline for receipt of those comments by the Secretary of State being a date not less than 28 days following the date on which the notice was last published.

2.2 Copies of the Application Notice were placed along the M4 at suitable locations at junction 3 and Junction 12 (the terminal points of the scheme) and at locations closest to the changes submitted in the non material change. Plans and a schedule of the locations of the notices and the monitoring carried out for the notices can be found at Annex 5, with the locations of the notices being where blue text box labels are shown on those plans. A notice was specifically placed outside the Myrke Allotments so that any new consultees renting plots were aware of the non material changes. These notices were monitored to check that they remained in place as evidenced in Annex 5.

3. Consultation

- 3.1 National Highways confirms compliance with the requirements of regulation 7 of the 2011 Regulations as follows:
 - 3.1.1 Letters enclosing a copy of the Application Notice were sent to consultees by track 24 post on Wednesday 27 April 2022 in accordance with regulation 7(1) of the 2011 Regulations. An example of the letters are provided at [Annex 2](#).
 - 3.1.2 In accordance with regulation 7(2) of the 2011 Regulations, letters were sent to all parties that were notified of the application for the DCO pursuant to section 56 of the Planning Act 2008. A copy of the schedule of consultees is provided at [Annex 3](#). In developing this list, the Applicant undertook a full refresh of all interests which would fall under the ambit of the interests identified by section 57, given the passage of time since the section 56 notices that were published and sent to parties for the original DCO application.
- 3.2 The Application documents were also made available on the planning Inspectorate website from 03 May 2022:
[https://infrastructure.planninginspectorate.gov.uk/projects/south-east/m4-
junctions-3-to-12-smart-motorway/](https://infrastructure.planninginspectorate.gov.uk/projects/south-east/m4-junctions-3-to-12-smart-motorway/) with links provided to it from the project's website.
- 3.3 The letters to Consultees were sent out by 24 hour tracked post on 27 April to arrive on 28 April 2022. Of the 800 plus letters sent out, 66 consultees did not sign for their letters. A further letter 24 hour tracked letter was issued to the 66 consultees on 25 May 2022 extending the consultation period to 28 June. On 31 May 2022 14 consultees had not signed for their letters, so these were sent out by 1st class post with a consultation period to 5 July.
- 3.4 Given the numbers involved, the Applicant has (and confirmed with the Planning Inspectorate Department for Transport that it would also) considered responses received up until 5 July 2022.

4. Additional engagement and publication

- 4.1 Prior to the submission of the Application, National Highways wanted to make sure that affected local highways authorities were aware of the Non-Through Junction Running Changes proposed as part of the Application; and so carried out some early engagement activity between May 2019 and August 2019 with various local authorities along the M4 including West Berkshire BC, Reading BC, Wokingham BC, Royal Borough of Windsor & Maidenhead, Slough BC and Thames Water Ltd.
- 4.2 This early engagement activity supported but was in addition to the duty to consult requirement of regulation 7A of the 2011 Regulations as part of the development consent order amendment application process.

4.3 The Application was not picked up by local media news on the TV or the radio. There was one newspaper that picked up the proposals. A summary of that coverage is provided at [Annex 4](#).

4.8. The project received no invites to attend any meetings with Parish Councils.

4.9. Feedback

4.9.1 in addition to the aforementioned engagement activity National Highways gathers feedback from all interested parties via its national Customer Contact Centre (call centre and correspondence team), websites and a project-specific email inbox. A total of 18 pieces of feedback were received about the non material changes proposals after the consultation was published and all were logged, reviewed and, where appropriate, answered and acted-on. Responses were given in sufficient time to enable them to be able to be taken into account by the parties who had given the feedback in determining if and how those parties would respond to the formal consultation on the Application. These are summarised by theme, with responses, at [Annex 6](#).

5. Summary of engagement, publicity and consultation activities

5.1 A widespread public engagement started once the application was published in local newspapers, notices on site, letters to residents and National Highways' website.

5.2 National Highways confirms compliance with the 2011 Regulations by publicising the application in the following newspapers on the following dates,

London Gazette on 28 April 2022,

The London Metro on 28 April 2022 and 5 May 2022,

Reading Chronicle on 28 April 2022 and 5 May 2022,

The Maidenhead Advertiser on 28 April 2022 and 5 May 2022,

The Slough, Windsor & Eton Express on 29 April 2022 and 6 May 2022 and the

West London Gazette (previously the Hounslow Chronicle) on 27 April 2022 and 4 May 2022

and by writing to consultees, with all documents pointing to the Application being made available on the Planning Inspectorate website from 03 May 2022.

National Highways

October 2022

Annex 1

Application Notice

SECTION 153 OF THE PLANNING ACT 2008, REGULATION 6 OF THE INFRASTRUCTURE PLANNING (CHANGES TO, AND REVOCATION OF, DEVELOPMENT CONSENT ORDERS) REGULATIONS 2011 (AS AMENDED)

NOTICE OF AN APPLICATION TO MAKE A NON-MATERIAL CHANGE TO THE FOLLOWING DEVELOPMENT CONSENT ORDER:

THE M4 MOTORWAY (JUNCTIONS 3 TO 12) (SMART MOTORWAY) DEVELOPMENT CONSENT ORDER 2016 (S.I. 2016/863)

NOTICE IS HEREBY GIVEN that National Highways of Bridge House, 1 Walnut Tree Close, Guildford, GUI 4LZ, has made an application ("the Application") to the Secretary of State for Transport, for a non-material change to be made to the M4 Motorway (Junctions 3 to 12) (Smart Motorway) Development Consent Order 2016/863 ("the DCO"). The Application seeks a non-material change to the DCO that authorised National Highways to undertake the improvement and alteration of 51 kilometres (32 miles) of the M4 Motorway between Junction 3 (Hayes) and Junction 12 (Theale) to upgrade it to a "smart motorway", with the hard shoulder transformed into a permanent additional running lane and traffic flow moderated by the use of variable speed limits. The scheme includes the replacement of overbridge structures, the extension of underbridge structures, changes to junctions and slip roads, the provision of new gantries and signs, and other infrastructure such as emergency areas. The amendment seeks to achieve the following:

- a) No-Through Junction Running (No-TJR) is proposed at Junctions 5, 6, 8/9 and 11 where previously Through Junction Running had been proposed;
- b) To facilitate the detailed design of three bridges where the height of these new bridges (Huntercombe Spur, Oldway Lane and Wood Lane) is outside of the limits of deviation provided for by the DCO;
- c) The asymmetric widening of Sipson Road Subway to the north instead of the previously proposed widening to the south, due to site constraints;
- d) To amend the "principles set out in the engineering and design report" to facilitate the detailed design of the scheme which are not consistent with the principles previously approved. This will facilitate changes such as to the number of spans, footway locations and extensions to culverts required; and
- e) Changes to acoustic barriers.

How to view the Application documents

A copy of the Application documents, plans and maps showing the nature and location of the changes are available to be viewed and downloaded for inspection, free of charge, at the National Infrastructure Planning

Portal at the following webpage:

<https://infrastructure.planninginspectorate.gov.uk/projects/south-east/m4-junctions-3-to-12-smart-motorway/>

Any enquiries on the documents can be sent to National Highways at the following contact details:

Email:

M4J3to12SmartMotorways@highwaysengland.co.uk

Telephone: 0300 123 5000**Post:** 2 Colmore Square, Birmingham, B4 6BN

The Application documents will remain available on the above websites until at least 11.59pm on 03 June 2022.

A paper copy of the application can be obtained but a charge, up to a maximum of £100 (plus VAT at 20%), will be made to cover printing and postage. To request a paper copy of the Application and accompanying documents, or for details regarding payment methods, please contact National Highways using the contact details provided above.

Making representations about the Application If you wish to respond to this notice or make comments or representations in respect of the Application, these should be sent to the Planning Inspectorate by either:

Email:

M4Junction3to12@planninginspectorate.gov.uk

Post: letters to - National Infrastructure Planning, The Planning Inspectorate, Temple Quay House, 2 The Square, Temple Quay, Bristol, BS1 6PN quoting 'M4 Junctions 3 to 12 Smart Motorway (TR10019)'. If you have any difficulty in submitting a representation by email, please contact

M4Junction3to12@planninginspectorate.gov.uk

or 0303 444 5000 and a member of the Planning Inspectorate's case team will be able to assist. Please note that any representations received by the Planning Inspectorate in response to the consultation will be handled in compliance with the United Kingdom's General Data Protection Regulations and published on the relevant page of the Planning Inspectorate's Infrastructure Planning Portal

<https://infrastructure.planninginspectorate.gov.uk/projects/south-east/m4-junctions-3-to-12-smart-motorway/>

with all personal information removed.

Any comments or representations on the Application must be received no later than 11.59pm on 03 June 2022.

Copies of public notices as published

London Gazette 28/04/2022

ENVIRONMENT & INFRASTRUCTURE

Copies of the Order may be obtained, free of charge, from the Secretary of State, National Transport Casework Team, Tyneside House, Skinnerburn Road, Newcastle Business Park, Newcastle upon Tyne NE487AR or nationalcasework@dtf.gov.uk (quoting NATTRAN/EM/S247/4923). They may also be inspected during normal opening hours at Nottingham City Council, Loxley House, Station Street, Nottingham, NG2 3NG.

Any person aggrieved by or desiring to question the validity of or any provision within the Order, on the grounds that it is not within the powers of the above Act or that any requirement or regulation made has not been complied with, may, within 6 weeks of 29 March 2022 apply to the High Court for the suspension or quashing of the Order or of any provision included.

S Zamenzadeh, Casework Manager

(4058108)

DEPARTMENT FOR TRANSPORT TOWN AND COUNTRY PLANNING ACT 1990

The Secretary of State gives notice of an Order made under Section 247 of the above Act entitled "The Stopping up of Highway (East) (No.12) Order 2022" authorising the stopping up of a northern part width of Harvey Road at Stevenage in the Borough of Stevenage to enable development as permitted by Stevenage Borough Council, under reference 21/01055/FPH.

Copies of the Order may be obtained, free of charge, from the Secretary of State, National Transport Casework Team, Tyneside House, Skinnerburn Road, Newcastle Business Park, Newcastle upon Tyne NE487AR or nationalcasework@dtf.gov.uk (quoting NATTRAN/E/S247/4972). They may also be inspected during normal opening hours at Post Office, 84 High Street, Stevenage, Hertfordshire, SG1 3DW.

Any person aggrieved by or desiring to question the validity of or any provision within the Order, on the grounds that it is not within the powers of the above Act or that any requirement or regulation made has not been complied with, may, within 6 weeks of 28 April 2022 apply to the High Court for the suspension or quashing of the Order or of any provision included.

S Zamenzadeh, Casework Manager

(4058098)

DEPARTMENT FOR TRANSPORT TOWN AND COUNTRY PLANNING ACT 1990

The Secretary of State gives notice of the proposal to make an Order under section 247 of the above Act to authorise the stopping up of two areas of highway which lie to the east of Farleigh Road in Canterbury in the City of Canterbury.

If made, the Order would authorise the stopping up only to enable development as permitted by Canterbury City Council under reference 16/01567.

Copies of the draft Order and relevant plan will be available for inspection during normal opening hours at Hales Drive Post Office, 2B Hales Drive, Canterbury CT2 7AB in the 28 days commencing on 28 April 2022, and may be obtained, free of charge, from the addresses stated below quoting NATTRAN/SE/S247/4992.

Any person may object to the making of the proposed order by stating their reasons in writing to the Secretary of State at nationalcasework@dtf.gov.uk or National Transport Casework Team, Tyneside House, Skinnerburn Road, Newcastle upon Tyne NE4 7AR, quoting the above reference. Objections should be received by midnight on 26 May 2022. Any person submitting any correspondence is advised that your personal data and correspondence will be passed to the applicant/agent to be considered. If you do not wish your personal data to be forwarded, please state your reasons when submitting your correspondence.

D Hoggins, Casework Manager

(4058099)

NATIONAL HIGHWAYS

SECTION 153 OF THE PLANNING ACT 2008, REGULATION 6 OF THE INFRASTRUCTURE PLANNING (CHANGES TO, AND REVOCATION OF, DEVELOPMENT CONSENT ORDERS) REGULATIONS 2011 (AS AMENDED)

NOTICE OF AN APPLICATION TO MAKE A NON-MATERIAL CHANGE TO THE FOLLOWING DEVELOPMENT CONSENT ORDER:

THE M4 MOTORWAY (JUNCTIONS 3 TO 12) (SMART MOTORWAY) DEVELOPMENT CONSENT ORDER 2016 (S.I. 2016/863)

NOTICE IS HEREBY GIVEN that National Highways of Bridge House, 1 Walnut Tree Close, Guildford, GU1 4LZ, has made an application ("the Application") to the Secretary of State for Transport, for a non-material change to be made to the M4 Motorway (Junctions 3 to 12) (Smart Motorway) Development Consent Order 2016/863 ("the DCO"). The Application seeks a non-material change to the DCO that authorised National Highways to undertake the improvement and alteration of 51 kilometres (32 miles) of the M4 Motorway between Junction 3 (Hayes) and Junction 12 (Theale) to upgrade it to a "smart motorway", with the hard shoulder transformed into a permanent additional running lane and traffic flow moderated by the use of variable speed limits. The scheme includes the replacement of overbridge structures, the extension of underbridge structures, changes to junctions and slip roads, the provision of new gantries and signs, and other infrastructure such as emergency areas. The amendment seeks to achieve the following:

a) No-Through Junction Running (No-TJR) is proposed at Junctions 5, 6, 8/9 and 11 where previously Through Junction Running had been proposed;

b) To facilitate the detailed design of three bridges where the height of these new bridges (Huntercombe Spur, Oldway Lane and Wood Lane) is outside of the limits of deviation provided for by the DCO;

c) The asymmetric widening of Sipson Road Subway to the north instead of the previously proposed widening to the south, due to site constraints;

d) To amend the "principles set out in the engineering and design report" to facilitate the detailed design of the scheme which are not consistent with the principles previously approved. This will facilitate changes such as to the number of spans, footway locations and extensions to culverts required; and

e) Changes to acoustic barriers.

How to view the Application documents

A copy of the Application documents, plans and maps showing the nature and location of the changes are available to be viewed and downloaded for inspection, free of charge, at the National Infrastructure Planning Portal at the following webpage:

<https://infrastructure.planninginspectorate.gov.uk/projects/south-east/m4-junctions-3-to-12-smart-motorway/>

Any enquiries on the documents can be sent to National Highways at the following contact details:

Email: M4J3to12SmartMotorways@highwaysengland.co.uk

Telephone: 0300 123 5000

Post: 2 Colmore Square, Birmingham, B4 6BN

The Application documents will remain available on the above websites until at least 11.59pm on 03 June 2022.

A paper copy of the application can be obtained but a charge, up to a maximum of £100 (plus VAT at 20%), will be made to cover printing and postage. To request a paper copy of the Application and accompanying documents, or for details regarding payment methods, please contact National Highways using the contact details provided above.

Making representations about the Application

If you wish to respond to this notice or make comments or representations in respect of the Application, these should be sent to the Planning Inspectorate by either:

Email:

M4Junction3to12@planninginspectorate.gov.uk

Post: letters to - National Infrastructure Planning, The Planning Inspectorate, Temple Quay House, 2 The Square, Temple Quay, Bristol, BS1 6PN quoting 'M4 Junctions 3 to 12 Smart Motorway (TR10019)'.
If you have any difficulty in submitting a representation by email, please contact M4Junction3to12@planninginspectorate.gov.uk or 0303 444 5000 and a member of the Planning Inspectorate's case team will be able to assist.

HIGHWAYS AD BOOKING

Date: 28/04/2022

Penna Ref: 715325000010

GPC Code: GPC/00185162

Publication: Metro

FREE CONSULTATION
FREE XRAYS
0% FINANCE AVAILABLE

ZIMMER IMPLANT & CROWN
£1595-
£1295

FULL ARCH ALL-ON-4
£10995
£9995

LOVE YOUR Smile

CALL NOW TO BOOK
0207 099 5555

Wimpole Street W1 | Fulham SW6 | Wandsworth SW18
myhealthcareclinic.com

Trustpilot
We are rated excellent
From over 7000 reviews

My Healthcare Clinic

Finance

Property Rescue
FAST FORWARD TO SOLD

We'll buy your property fast

- Guaranteed sale
- Upfront Cash Advance
- No Fees

At Property Rescue, we guarantee to buy your property in any condition and we offer a guaranteed sale in as little as 48 hours.

Rezigo

Moving home? Fixing up a fixer-upper? Done with DIY?

We fetch competitive quotes from trustworthy traders and send them straight to YOUR inbox. No more research, no more hassle - just sit back and let Rezigo do the hard work for you...

• Huge selection of home services to choose from

Public & Legal Notices

national highways

SECTION 153 OF THE PLANNING ACT 2008, REGULATION 6 OF THE INFRASTRUCTURE PLANNING (CHANGES TO, AND REVOCATION OF, DEVELOPMENT CONSENT ORDERS) REGULATIONS 2011 (AS AMENDED) NOTICE OF AN APPLICATION TO MAKE A NON-MATERIAL CHANGE TO THE FOLLOWING DEVELOPMENT CONSENT ORDER: THE M4 MOTORWAY (JUNCTIONS 3 TO 12) (SMART MOTORWAY) DEVELOPMENT CONSENT ORDER 2016 (S.I. 2016/963)

NOTICE IS HEREBY GIVEN that National Highways of Bridge House, 1 Walnut Tree Close, Gullford, GU11 4LZ, has made an application ("the Application") to the Secretary of State for Transport, for a non-material change to be made to the M4 Motorway (Junctions 3 to 12) (Smart Motorway) Development Consent Order 2016/963 (the DCO).

The Application seeks a non-material change to the DCO that authorised National Highways to undertake the improvement and alteration of 51 kilometres (32 miles) of the M4 Motorway between Junction 3 (Hayes) and Junction 12 (Theale) to upgrade it to a "smart motorway", with the hard shoulder transformed into a permanent additional running lane and traffic flow moderated by the use of variable speed limits. The scheme includes the replacement of overbridge structures, the extension of underbridge structures, changes to junctions and slip roads, the provision of new gantries and signs, and other infrastructure such as emergency areas. The amendment seeks to achieve the following:

- No-Through Junction Running (No-TJR) is proposed at Junctions 5, 6, 8/9 and 11 where previously Through Junction Running had been proposed;
- To facilitate the detailed design of three bridges where the height of those new bridges (Hunfercombe Spur, Oldway Lane and Wood Lane) is outside of the limits of deviation provided for by the DCO;
- The asymmetric widening of Spson Road Subway to the north instead of the previously proposed widening to the south, due to site constraints;
- To amend the "principles set out in the engineering and design report" to facilitate the detailed design of the scheme which are not consistent with the principles previously approved. This will facilitate changes such as to the number of spans, footway locations and extensions to culverts required; and
- Changes to acoustic barriers.

How to view the Application documents
A copy of the Application documents, plans and maps showing the nature and location of the changes are available to be viewed and downloaded for inspection, free of charge, at the National Infrastructure Planning Portal at the following webpage: <https://infrastructure.planninginspectorate.gov.uk/projects/south-east/m4-junctions-3-to-12-smart-motorway/>

Any enquiries on the documents can be sent to National Highways at the following contact details:
Email: M4J3to12SmartMotorways@highwaysengland.co.uk
Telephone: 0300 123 5000
Post: 2 Colmore Square, Birmingham, B4 6BN

The Application documents will remain available on the above websites until at least 11.59pm on 03 June 2022.

A paper copy of the application can be obtained but a charge, up to a maximum of £100 (plus VAT at 20%), will be made to cover printing and postage. To request a paper copy of the Application and accompanying documents, or for details regarding payment methods, please contact National Highways using the contact details provided above.

Making representations about the Application
If you wish to respond to this notice or make comments or representations in respect of the Application, these should be sent to the Planning Inspectorate by either:
Email: M4Junction3to12@planninginspectorate.gov.uk
Post: letters to - National Infrastructure Planning, The Planning Inspectorate, Temple Quay House, 2 The Square, Temple Quay, Bristol, BS1 6PN quoting 'M4 Junctions 3 to 12 Smart Motorway (T110019)'.
If you have any difficulty in submitting a representation by email, please contact M4Junction3to12@planninginspectorate.gov.uk or 0303 444 5000 and a member of the Planning Inspectorate's case team will be able to assist.
Please note that any representations received by the Planning Inspectorate in response to the consultation will be handled in compliance with the United Kingdom's General Data Protection Regulations and published on the relevant page of the Planning Inspectorate's Infrastructure Planning Portal (<https://infrastructure.planninginspectorate.gov.uk/projects/south-east/m4-junctions-3-to-12-smart-motorway/>), with all personal information removed.
Any comments or representations on the Application must be received no later than 11.59pm on 03 June 2022.

Business to Business

YOUR PROPERTY

Noticeboard

SONIA HARVEY
Helix Energy Healer

Construction & Engineering

Painters, labourers and multiskilled workers

required for a Main Contractor in London. Please email contact details to jcb@bnpst.co.uk

Recruitment

Launderette Attendant

Full time/ commission, training provided. Must be reliable and speak.

Call **0207 2286854**, **0780 1859785**

Public & Legal Notices

NOTICE

The following 2 kept passports have been lost

Arooba Aljarrah
A0427251 - 2010/02/28

Abdulrazzak Dastmalchi
A0667760 - 2011/07/05

If the passports are found please

Phone **07305 107 555**

Noticeboard

RASHID & RASHID
Immigration Solicitors

Specialists in Immigration & Asylum
Family Matters (Divorce)
Overstayers, Brexit Changes
Illegal, Failed Asylum
European Law, Marriage Visa
Entry Clearance, Human Rights
Naturalisation (Citizenship)

0202 5401 666
07893 33 5000

10 Parkway, Lamb House, London EC3N 2JF
100 Broad Street, South Molton, Devon PL36 9AA

www.rashidandrashid.co.uk

METRO

ADVERTISE HERE

020 79 38

HIGHWAYS AD BOOKING

Date: 28/04/2022

Penna Ref: 71533800006

GPC Code: GPC/00185162

Publication: Reading Chronicle

TRAFFIC & Roads



SECTION 153 OF THE PLANNING ACT 2008, REGULATION 6 OF THE INFRASTRUCTURE PLANNING (CHANGES TO, AND REVOCATION OF, DEVELOPMENT CONSENT ORDERS) REGULATIONS 2011 (AS AMENDED)

NOTICE OF AN APPLICATION TO MAKE A NON-MATERIAL CHANGE TO THE FOLLOWING DEVELOPMENT CONSENT ORDER: THE M4 MOTORWAY (JUNCTIONS 3 TO 12) (SMART MOTORWAY) DEVELOPMENT CONSENT ORDER 2016 (S.I. 2016/863)

NOTICE IS HEREBY GIVEN that National Highways of Bridge House, 1 Walnut Tree Close, Guildford, GU1 4LZ, has made an application ("the Application") to the Secretary of State for Transport, for a non-material change to be made to the M4 Motorway (Junctions 3 to 12) (Smart Motorway) Development Consent Order 2016/863 ("the DCO").

The Application seeks a non-material change to the DCO that authorised National Highways to undertake the improvement and alteration of 51 kilometres (32 miles) of the M4 Motorway between Junction 3 (Hayes) and Junction 12 (Theale) to upgrade it to a "smart motorway", with the hard shoulder transformed into a permanent additional running lane and traffic flow moderated by the use of variable speed limits. The scheme includes the replacement of overbridge structures, the extension of underbridge structures, changes to junctions and slip roads, the provision of new gantries and signs, and other infrastructure such as emergency areas. The amendment seeks to achieve the following:

- a) No-Through Junction Running (No-TJR) is proposed at Junctions 5, 6, 8/9 and 11 where previously Through Junction Running had been proposed;
- b) To facilitate the detailed design of three bridges where the height of these new bridges (Huntencombe Spur, Oldway Lane and Wood Lane) is outside of the limits of deviation provided for by the DCO;
- c) The asymmetric widening of Sipeon Road Subway to the north instead of the previously proposed widening to the south, due to site constraints;
- d) To amend the "principles set out in the engineering and design report" to facilitate the detailed design of the scheme which are not consistent with the principles previously approved. This will facilitate changes such as to the number of spans, footway locations and extensions to culverts required; and
- e) Changes to acoustic barriers.

How to view the Application documents

A copy of the Application documents, plans and maps showing the nature and location of the changes are available to be viewed and downloaded for inspection, free of charge, at the National Infrastructure Planning Portal at the following webpage:

<https://infrastructure.planninginspectorate.gov.uk/projects/south-east/m4-junctions-3-to-12-smart-motorway/>

Any enquiries on the documents can be sent to National Highways at the following contact details:

Email: M4J3to12SmartMotorways@highwaysengland.co.uk

Telephone: 0300 123 5000

Post: 2 Colmore Square, Birmingham, B4 6BN

The Application documents will remain available on the above websites until at least 11.59pm on 03 June 2022.

A paper copy of the application can be obtained but a charge, up to a maximum of £100 (plus VAT at 20%), will be made to cover printing and postage. To request a paper copy of the Application and accompanying documents, or for details regarding payment methods, please contact National Highways using the contact details provided above.

Making representations about the Application

If you wish to respond to this notice or make comments or representations in respect of the Application, these should be sent to the Planning Inspectorate by either:

Email: M4Junction3to12@planninginspectorate.gov.uk

Post: letters to - National Infrastructure Planning, The Planning Inspectorate, Temple Quay House, 2 The Square, Temple Quay, Bristol, BS1 6PN quoting 'M4 Junctions 3 to 12 Smart Motorway (TR0019)'.
If you have any difficulty in submitting a representation by email, please contact M4Junction3to12@planninginspectorate.gov.uk or 0303 444 5000 and a member of the Planning Inspectorate's case team will be able to assist.

Please note that any representations received by the Planning Inspectorate in response to the consultation will be handled in compliance with the United Kingdom's General Data Protection Regulations and published on the relevant page of the Planning Inspectorate's Infrastructure Planning Portal (<https://infrastructure.planninginspectorate.gov.uk/projects/south-east/m4-junctions-3-to-12-smart-motorway/>), with all personal information removed.

Any comments or representations on the Application must be received no later than 11.59pm on 03 June 2022.

DOING COPYRIGHT, RIGHT

UK publishers invest **£1 BILLION** a year creating content like this newspaper

Newspapers
Magazines
Websites

This content is protected under copyright law

If your organisation...
...sends articles via email...
...uses press cuttings...
...shares articles online...
...you need a licence from NLA media access

royalties
publishers
Licence fees are paid back to publishers as royalties to help support journalism

Let us get your leaky roof fixed.



Public Notices / News

Aggravated burglary case

NORTH TOWN: Four men have been charged with aggravated burglary in connection with an incident in Laggan Road on Sunday evening. Imaan Ali, 20, and Zahin Ali, 19, both of Laggan Road, and Mohammed Abbas, 41, and Vikas Ali, 19, both of

Moor Lane, were charged on Tuesday, April 26. The four men all appeared at Reading Magistrates' Court yesterday and have been released on bail. They will appear again at a court and location which is to be determined.

Ways into wellbeing

ROYAL BOROUGH:

Grants are being made available to help kick-start initiatives supporting health and wellbeing in Windsor and Maidenhead.

The council, in partnership with the Frimley Clinical Commissioning Group (CCG), is inviting people to apply for one-off grants of up to £5,000 to get their ideas off the ground.

The funding comes from a budget held jointly by the council and the CCG, and applications must focus

on one or more of four priorities.

These are:

- Improving access to services to better people's health
- Health prevention to reduce risk factors
- Tackling social isolation and loneliness
- Reducing mental or physical health inequalities

Individuals and groups can apply online by visiting rbwmtogether.rbwm.gov.uk/health-and-wellness-ideas.

Those interested must apply before midnight on Monday, June 6.

Public Notices - Goods vehicle



SECTION 153 OF THE PLANNING ACT 2008, REGULATION 6 OF THE INFRASTRUCTURE PLANNING (CHANGES TO, AND REVOCATION OF, DEVELOPMENT CONSENT ORDERS) REGULATIONS 2011 (AS AMENDED)

NOTICE OF AN APPLICATION TO MAKE A NON-MATERIAL CHANGE TO THE FOLLOWING DEVELOPMENT CONSENT ORDER: THE M4 MOTORWAY (JUNCTIONS 3 TO 12) (SMART MOTORWAY) DEVELOPMENT CONSENT ORDER 2016 (S.I. 2016/863)

NOTICE IS HEREBY GIVEN that National Highways of Bridge House, 1 Walnut Tree Close, Guildford, GU1 4LZ, has made an application ("the Application") to the Secretary of State for Transport, for a non-material change to be made to the M4 Motorway (Junctions 3 to 12) (Smart Motorway) Development Consent Order 2016/863 ("the DCO").

The Application seeks a non-material change to the DCO that authorised National Highways to undertake the improvement and alteration of 51 kilometres (32 miles) of the M4 Motorway between Junction 3 (Hayes) and Junction 12 (Theale) to upgrade it to a "smart motorway", with the hard shoulder transformed into a permanent additional running lane and traffic flow moderated by the use of variable speed limits. The scheme includes the replacement of overbridge structures, the extension of underbridge structures, changes to junctions and slip roads, the provision of new gantries and signs, and other infrastructure such as emergency areas. The amendment seeks to achieve the following:

- a) No-Through Junction Running (No-TJR) is proposed at Junctions 5, 6, 8/9 and 11 where previously Through Junction Running had been proposed;
- b) To facilitate the detailed design of three bridges where the height of these new bridges (Huntercombe Spur, Oldway Lane and Wood Lane) is outside of the limits of deviation provided for by the DCO;
- c) The asymmetric widening of Sison Road Subway to the north instead of the previously proposed widening to the south, due to site constraints;
- d) To amend the "principles set out in the engineering and design report" to facilitate the detailed design of the scheme which are not consistent with the principles previously approved. This will facilitate changes such as to the number of spans, footway locations and extensions to culverts required; and
- e) Changes to acoustic barriers.

How to view the Application documents

A copy of the Application documents, plans and maps showing the nature and location of the changes are available to be viewed and downloaded for inspection, free of charge, at the National Infrastructure Planning Portal at the following webpage:

<https://infrastructure.planninginspectorate.gov.uk/projects/south-east/m4-junctions-3-to-12-smart-motorway/>

Any enquiries on the documents can be sent to National Highways at the following contact details:

Email: M4J3to12SmartMotorways@highwaysengland.co.uk

Telephone: 0300 123 5000

Post: 2 Colmore Square, Birmingham, B4 6BN

The Application documents will remain available on the above websites until at least 11.59pm on 03 June 2022.

A paper copy of the application can be obtained but a charge, up to a maximum of £100 (plus VAT at 20%), will be made to cover printing and postage. To request a paper copy of the Application and accompanying documents, or for details regarding payment methods, please contact National Highways using the contact details provided above.

Making representations about the Application

If you wish to respond to this notice or make comments or representations in respect of the Application, these should be sent to the Planning Inspectorate by either:

Email: M4Junction3to12@planninginspectorate.gov.uk

Post: letters to - National Infrastructure Planning, The Planning Inspectorate, Temple Quay House, 2 The Square, Temple Quay, Bristol, BS1 6PN quoting 'M4 Junctions 3 to 12 Smart Motorway (TR10019)'

If you have any difficulty in submitting a representation by email, please contact M4Junction3to12@planninginspectorate.gov.uk or 0303 444 5000 and a member of the Planning Inspectorate's case team will be able to assist.

Please note that any representations received by the Planning Inspectorate in response to the consultation will be handled in compliance with the United Kingdom's General Data Protection Regulations and published on the relevant page of the Planning Inspectorate's Infrastructure Planning Portal (<https://infrastructure.planninginspectorate.gov.uk/projects/south-east/m4-junctions-3-to-12-smart-motorway/>), with all personal information removed.

Any comments or representations on the Application must be received no later than 11.59pm on 03 June 2022.

BM101747

What is a deceased estates notice?

If you're acting as the executor of a will, before you distribute the estate to beneficiaries, and after you have gained grant of probate (or confirmation in Scotland), you will need to consider claims from creditors against the estate of the person who has died.

How can I tell if the deceased had hidden debts?

For most estates, even if you think you're familiar with the affairs of the deceased, you can't be sure that all creditors have been identified.

Many people now conduct much of their financial affairs online, and this poses a growing risk for executors of a will. Even if you had a close relationship you may be unaware of the deceased's online accounts, including shop and credit cards.

As an executor, you're liable for debts that belonged to the deceased, so you may have to pay these once they've been claimed and proved. You are covered, however, if you place a deceased estates notice in a newspaper that's local to where the person lived.

Which laws does a deceased estates notice relate to?

In the UK, this protection from creditors and potential beneficiaries comes from a statutory advertisement that is referred to within the Trustee Act 1925 in England and Wales and the Trustee Act 1958 in Northern Ireland, as well as the Confirmation of Executors (Scotland) Act 1823.

While it's not a compulsory notice, and not every executor places one, it's recommended as an act of due diligence, and for the executor's peace of mind.

How does a deceased estates notice work?

Once you've placed the deceased estates notice in our newspapers or a newspaper local to where the deceased lived, claims can be made for a limited period, namely for two months and a day.

After this time, you're considered to have made enough effort to locate creditors and potential beneficiaries before distributing the estate. As the executor, you will not be held liable for any unidentified debts after this time.

Is placing a deceased estates notice essential?

It's not a legal requirement to place a deceased estates notice, but it is advisable, and most solicitors place them as a matter of course.

If you don't place a notice, and a creditor subsequently comes forward after the estate has been distributed, you may have to pay an unidentified debt, for whatever that amount may be.

When should I place a notice, and how do I do so?

You can place a deceased estates notice once you have at least one of the following as proof, where applicable:

- Grant of probate
- Letter of administration
- Death certificate

To place a notice in Maidenhead and surrounding areas, Slough or Windsor you can do so by calling us on 01628 680680 option 1.

BM09330

W

All ar



By Shay Botto shayb@bayliss.com @ShayB_BM

Road closures to smart motorway feature in public no

Highways seeking to upgrade motorway. The amendment removes junction 1 from junction 5 (L

Public Notices

Public Notices



SECTION 153 OF THE PLANNING ACT 2008, REGULATION 6 OF THE INFRASTRUCTURE PLANNING (CHANGES TO, AND REVOCATION OF, DEVELOPMENT CONSENT ORDERS) REGULATIONS 2011 (AS AMENDED) NOTICE OF AN APPLICATION TO MAKE A NON-MATERIAL CHANGE TO THE FOLLOWING DEVELOPMENT CONSENT ORDER:
THE M4 MOTORWAY (JUNCTIONS 3 TO 12) (SMART MOTORWAY) DEVELOPMENT CONSENT ORDER 2016 (S.I. 2016/863)

NOTICE IS HEREBY GIVEN that National Highways of Bridge House, 1 Walnut Tree Close, Guildford, GU1 4LZ, has made an application ("the Application") to the Secretary of State for Transport, for a non-material change to be made to the M4 Motorway (Junctions 3 to 12) (Smart Motorway) Development Consent Order 2016/863 ("the DCO").

The Application seeks a non-material change to the DCO that authorised National Highways to undertake the improvement and alteration of 51 kilometres (32 miles) of the M4 Motorway between Junction 3 (Hayes) and Junction 12 (Theale) to upgrade it to a "smart motorway", with the hard shoulder transformed into a permanent additional running lane and traffic flow moderated by the use of variable speed limits. The scheme includes the replacement of overbridge structures, the extension of underbridge structures, changes to junctions and slip roads, the provision of new gantries and signs, and other infrastructure such as emergency areas. The amendment seeks to achieve the following:

- a) No-Through Junction Running (No-TJR) is proposed at Junctions 5, 6, 8/9 and 11 where previously Through Junction Running had been proposed;
- b) To facilitate the detailed design of three bridges where the height of these new bridges (Huntercombe Spur, Oldway Lane and Wood Lane) is outside of the limits of deviation provided for by the DCO;
- c) The asymmetric widening of Sipson Road Subway to the north instead of the previously proposed widening to the south, due to site constraints;
- d) To amend the "principles set out in the engineering and design report" to facilitate the detailed design of the scheme which are not consistent with the principles previously approved. This will facilitate changes such as to the number of spans, footway locations and extensions to culverts required; and
- e) Changes to acoustic barriers.

How to view the Application documents

A copy of the Application documents, plans and maps showing the nature and location of the changes are available to be viewed and downloaded for inspection, free of charge, at the National Infrastructure Planning Portal at the following webpage: <https://infrastructure.planninginspectorate.gov.uk/projects/south-east/m4-junctions-3-to-12-smart-motorway/>

Any enquiries on the documents can be sent to National Highways at the following contact details:

Email: M4J3to12SmartMotorways@highwaysengland.co.uk
Telephone: 0300 123 5000

Post: 2 Colmore Square, Birmingham, B4 6BN

The Application documents will remain available on the above websites until at least 11.59pm on 03 June 2022.

A paper copy of the application can be obtained but a charge, up to a maximum of £100 (plus VAT at 20%), will be made to cover printing and postage. To request a paper copy of the Application and accompanying documents, or for details regarding payment methods, please contact National Highways using the contact details provided above.

Making representations about the Application

If you wish to respond to this notice or make comments or representations in respect of the Application, these should be sent to the Planning Inspectorate by either:

Email: M4Junction3to12@planninginspectorate.gov.uk

Post: letters to - National Infrastructure Planning, The Planning Inspectorate, Temple Quay House, 2 The Square, Temple Quay, Bristol, BS1 6PN quoting 'M4 Junctions 3 to 12 Smart Motorway (TR10019)'.
 If you have any difficulty in submitting a representation by email, please contact M4Junction3to12@planninginspectorate.gov.uk or 0303 444 5000 and a member of the Planning Inspectorate's case team will be able to assist.

Please note that any representations received by the Planning Inspectorate in response to the consultation will be handled in compliance with the United Kingdom's General Data Protection Regulations and published on the relevant page of the Planning Inspectorate's Infrastructure Planning Portal (<https://infrastructure.planninginspectorate.gov.uk/projects/south-east/m4-junctions-3-to-12-smart-motorway/>), with all personal information removed.

Any comments or representations on the Application must be received no later than 11.59pm on 03 June 2022.



City of Westminster

CITY OF WESTMINSTER - TEMPORARY ROAD CLOSURES

Vehicles will not be allowed to wait at any time in any of the below closed roads or roads made one-way. Any vehicle obstructing the road/crane works will be removed. Nothing in the Orders shall apply to anything done with the permission of, or at the direction of, a police constable in uniform.

THE FOLLOWING ROADS WILL BE CLOSED TO VEHICLES for road works, all in 2022 unless stated. Every effort will be made by the contractor to complete the work as soon as possible.

Berkeley Square between Hill Street and Bruton Street on 25 to 26 May 2022 by WSP for council Works. Div (1) = Fitzmaurice Place, Curzon Street, South Audley Street, Mount Street. Div (2) = New Bond Street, Clifford Street, Old Burlington Street, Burlington Gardens, Old Bond Street, Stafford Street, Dover Street, Hay Hill, Berkeley Square. 22/01134/HLTTO

Berners Street between Mortimer Street and Eastcastle Street on 2 to 20 May 2022 by Power On for Electric works. Div = Eastcastle Street, Newman Street, Mortimer Street. 22/01584/HLTTO

Buckingham Gate between Palace Street and Spur Road on 3 to 27 May 2022 by FMC for HVM Installation. Div (1) = (Southbound) Buckingham Gate, Victoria Street and Palace Street. Div (2) = (Northbound) Bressenden Place, Victoria Street and Buckingham Gate. Div (3) = Buckingham Palace Road, Grosvenor Gardens, Lower Grosvenor Place, Bressenden Place, Victoria Street and Buckingham Gate. 22/02234/HLTTO

Fisherton Street between Lyons Place and Orchardson Street on 23 to 28 May 2022 by G-Network for Fibre Broadband Installation. Div = Aberdeen Place, Northwick Terrace, St John's Wood Road, Cunningham Place, Aberdeen Place, Lyons Place, Orchardson Street, Fisherton Street, Frampton Street and Penfold Street. 22/03873/HLTTO

George Yard between Duke Street and Balderton Street on 13 to 28 June 2022 by Compass Infrastructure for New Electricity Connection. Div = Duke Street, Brown Hart Gardens, Balderton Street. 22/03346/HLTTO

King Street between Bury Street and St James's Street on 28 and 29 May 2022 by JSM Group for Carriageway resurfacing. Div = Bury Street, Jermyn Street, St James's Street. 22/02232/HLTTO

Little St James's Street between St James's Street and Catherine Wheel Yard on 23 to 27 May 2022 by FM Conway for Carriageway Resurfacing. Div = St James's Street, Bennet Street, Arlington Street, Piccadilly, St James's Street, Pall Mall and Cleveland Row. 22/01633/HLTTO

Milbank between Horseferry Road and Abingdon Street on 27 June to 1 July 2022 by Murphy's for Water Disconnection. Div = Abingdon Street, St Margaret's Street, Parliament Square, Broad Sanctuary, Victoria Street, Artillery Row, Greycourt Place, Horseferry Road. 22/03041/HLTTO

Westbourne Grove between Garway Road and Kensington Gardens Square on 7 to 11 June 2022 by Murphy's for New Water Connections. Div = Eastbound, Pambridge Villas, Pambridge Road, Notting Hill Gate, Bayswater Road, Queensway, Westbound, Queensway, Westbourne Park Road, Chepstow Road, Local Traffic, Hereford Road, Leinster Square, Princes Square, Kensington Gardens Square, Porchester Gardens, Queensway. 22/02126/HLTTO

THE FOLLOWING ROADS WILL BE CLOSED TO VEHICLES during mobile crane work on one, some or all the stated dates, all in 2022 unless stated. Every effort is made by the crane company to complete the work as soon as possible.

Ebury Street between Lower Belgrave Street to end of Cul-de-sac on 17, 24 June and 1 July 2022. No Div. 22/03724/HLTTOC

Guildhouse Street between Gillingham Street and Longmoore Street on 28, 29 May, 23 and 24 June 2022. Div = Gillingham Street, Belgrave Road, Wilton Road, Warwick Way, Longmoore Street. 22/02329/HLTTOC

Grosvenor Square between Junction with Grosvenor Street on 14, 15, 21 and 22 May 2022. Div = Brook Street, Davies Street and Grosvenor Street. 22/02710/HLTTOC

Hanover Street between Junction of Brook Street, Hanover Street and St Georges Street on 7 and 14

PLANNING APPLICATION THE LONDON BOROUGH OF TOWN & COUNTRY PLANNING ACT 1990 THE TOWN AND COUNTRY PLANNING (LISTED BUILDING AND MANAGEMENT PROCEDURE) (E

1 Gunnersbury Lane, Acton, London, W5 2PL
 Minor material amendment (S.73) to vary condition no.25, to permit the delivery of outside the hours limited at present in rel to planning permission reference PP2014 dated 14/06/2016 for A mixed use develop comprising 14 self-contained flats at first, second and third floor levels (2x studios, 2 x 1 bed 10x2 bed; with balconies/roof terrace, cycle bin storage, 246 sqm commercial floor space ground level (flexible use class A 1/A2/A3) with visitor/commercial cycle stands, two parking spaces, vehicular access and lands (following demolition of existing building) **1 North Avenue, West Ealing, London, W5 2PL**
 Single storey outbuilding in rear garden ancillary use to dwelling house as gas workshop/summer house (Following demolition of existing garage)

12 Bordsley Road, Hanwell, London, W3 8JF
 Two storey side; single storey rear extension; roof extension; and installation of one rooflight to front roof slope

14 Clarendon Road, Ealing, London, W5 2PL
 Single storey rear extension (following demolition of existing conservatory) of the GF Kitchen; installation of window side elevation; extension of existing roof extension; installation of three rooflights to front roof slope

199 High Street, Acton, Ealing, W3 9LJ
 Installation of one double-sided free illuminated forum structure, featuring 2 x Digital Totem 86" screen position back to back (Advertisement Consent **219 High Street, Acton, London, W3 8JF**
 Change of Use to part approved dance studio Use Class D1 to the ground floor part basement area to new Use Class E (dance studio) and a change of use from basement area as new Use Class E (massage parlour and treatment room)

26-42 Bond Street, Ealing, London, W5 2PL
 Alterations to shopfront involving partial removal of existing shopfront to allow level entrance to unit, installation of shop front, refinishing of existing window frames, new awnings, new fascia lights to awnings; new hanging planters, new light and new external signage

26-42 Bond Street, Ealing, London, W5 2PL
 Installation of one internally illuminated fascia sign and one internally illuminated projecting sign
 Installation of one menu box; 4 x Ask monogram vinyl logos; 2x painted Ask logo on removable screen; 1x vinyl Ask logo; 1x non branded vinyl applique product wordings (Advertisement Consent **36 Meadvale Road, Ealing, London, W5 2PL**
 Construction of a single storey outbuilding

5 The Ridings, Ealing, London, W5 3EJ
 Formation of vehicle crossover; alterations to front of property involving hard and soft landscaping; installation of off-street vehicle parking; alteration to boundary replacement of the existing front entrance

9 Hanger Lane, Ealing, London, W5 3EJ
 Three storey building in rear garden to the existing building via a glazed lift to provide 12 additional hotel rooms with associated hard and soft landscaping (Following demolition of existing single storey rear extension)

Advertising Right On Bus Shelter 015 New Broadway, Ealing, Ealing, W5 2PL
 Display of double-sided digital bus shelter sign capable of displaying illuminated or dynamic content (Advertisement Consent Reference: 161086ADY)

Structure to be installed within the footprint of the bus shelter.
 Single freestanding Forum Structure, featuring Digital 86" screen on both sides

Rear Of 8 And 9 The Mall, Ealing, London, W5 2PJ
 Construction of an eight-storey building for provision of fourteen residential (associated cycle and refuse storage) (demolition of existing two storey structure) **29-39 Stirling Road, And 2-10 Rodin I Acton, London, W3 8DU - W3 8DH**
 Minor material amendment (S.73) to vary condition no.2 (Approved plans) pursuant to planning permission reference PP2014

THE ROYAL BOROUGH OF KENSINGTON AND CHELSEA
TEMPORARY ROAD CLOSURES
 HOLLAND PARK
 The Royal Borough of Kensington and Chelsea has made an Order under the Road Traffic (Temporary



Public Notices - Goods Vehicle

GOODS VEHICLE OPERATOR'S LICENCE
 SANDHU & SANDHU TRANSPORT LTD of 153 Parkside Road, Slough, Langley SL3 8BS, is applying for a licence to use Great Lakes Court Lane Station, near SL3 9LH, as an operating centre for a goods vehicle and to make checks on occupants of said (including buildings) near the operating vehicles who confirm that their use or enjoyment of that land would be affected should make written representations to the Traffic Commissioner at: Victoria House, 256 Hereford Lane, Leeds LS9 9NF stating their reasons, within 21 days of this notice. Representations must at the same time send a copy of their representations to the applicant of this notice. A Guide to Making Representations is available from the Traffic Commissioner's Office.

Public Notices / News

Sign up to The Zone newsletter - straight into your inbox every Friday. Scan the QR code below



Council secures £1.3m

ROYAL BOROUGH: The council has secured £1.3million to help low-income families make energy efficiency improvements to their homes.

Eligible homeowners or private tenants can apply to receive the free energy-saving upgrades designed to lower carbon emissions and help manage energy bills.

- These could include:
- Wall, loft and floor insulation
 - Air source, ground source or hybrid heat pumps
 - Double/triple glazing to replace single glazing
 - Thermostats and heating controls
 - Hot water tank insulation
 - Solar panels.

These will help people to phase out high carbon, fossil fuel heating and reduce fuel poverty.

The funding is from

the Government's Sustainable Warmth scheme. Councils had to demonstrate how their projects could support low-income families to improve their home's energy performance.

It is now available for homeowners and private tenants who live in a home with a low energy rating and have an annual household income of £30,000 a year or lower. Those who are unemployed and receive an income, health or disability benefit are also eligible.

For private tenants, the renter and landlord must agree to take part in the scheme.

Landlords will need to agree to pay a portion of the measure costs. There is no cost to the householder.

To apply, visit surveys.est.org.uk/s/SustainableWarmth or call the Energy Saving Trust on 0808 196 8255.

Even need close

All areas: 0



By Shay Bottomley shayb@baylismedia.co.uk @ShayB_BM

Road closures due events in June and amendments to the going smart motorworks feature in the week's public notice events

Two events on consecutive days during second weekend of will require a number of road closures across Windsor.

On Saturday, a number of road closures will be required to the Old Windsor to take place.

The order is in place that day only, although traffic will only be disrupted between 2pm and 3pm.

The following roads will be closed in full between the times: William Ellis Close, Albany Road, B3021 St Luke's Road, Peter's Road, A308 Straight Road, Church Road, Cell Farm Avenue, Meadow Close, Ricardo Road, Ashbrook Road, Kingsbury Road, B3021 Burfield Road, Robin Willis Way.

On Sunday, June Windsor Triathlon return and a number of road closures will be required between 5am and midday.

River Street, The Street, Thames Avenue, Castle Hill, St Alb Street, Park Street, the High Street will be closed for their event

Public Notices - Traffic



SECTION 152 OF THE PLANNING ACT 2008, REGULATION 6 OF THE INFRASTRUCTURE PLANNING (CHANGES TO, AND REVOCATION OF, DEVELOPMENT CONSENT ORDERS) REGULATIONS 2011 (AS AMENDED)

NOTICE OF AN APPLICATION TO MAKE A NON-MATERIAL CHANGE TO THE FOLLOWING DEVELOPMENT CONSENT ORDER: THE M4 MOTORWAY (JUNCTIONS 3 TO 12) (SMART MOTORWAY) DEVELOPMENT CONSENT ORDER 2016 (S.I. 2016/863)

NOTICE IS HEREBY GIVEN that National Highways of Bridge House, 1 Walnut Tree Close, Guildford, GU1 4LZ, has made an application ("the Application") to the Secretary of State for Transport, for a non-material change to be made to the M4 Motorway (Junctions 3 to 12) (Smart Motorway) Development Consent Order 2016/863 ("the DCO").

The Application seeks a non-material change to the DCO that authorised National Highways to undertake the improvement and alteration of 51 kilometres (32 miles) of the M4 Motorway between Junction 3 (Hayes) and Junction 12 (Theale) to upgrade it to a "smart motorway", with the hard shoulder transformed into a permanent additional running lane and traffic flow moderated by the use of variable speed limits. The scheme includes the replacement of overbridge structures, the extension of underbridge structures, changes to junctions and slip roads, the provision of new gantries and signs, and other infrastructure such as emergency areas. The amendment seeks to achieve the following:

- a) No-Through Junction Running (No-TJR) is proposed at Junctions 5, 6, 8/9 and 11 where previously Through Junction Running had been proposed;
- b) To facilitate the detailed design of three bridges where the height of these new bridges (Huntcombe Spur, Oldway Lane and Wood Lane) is outside of the limits of design provided for by the DCO;
- c) The asymmetric widening of Sison Road Subway to the north instead of the previously proposed widening to the south, due to site constraints;
- d) To amend the "principles set out in the engineering and design report" to facilitate the detailed design of the scheme which are not consistent with the previously approved. This will facilitate changes such as to the number of spans, footway locations and extensions to culverts required; and
- e) Changes to acoustic barriers.

How to view the Application documents

A copy of the Application documents, plans and maps showing the nature and location of the changes are available to be viewed and downloaded for inspection, free of charge, at the National Infrastructure Planning Portal at the following webpage:

<https://infrastructure.planninginspectorate.gov.uk/projects/south-east/m4-junctions-3-to-12-smart-motorway/>

Any enquiries on the documents can be sent to National Highways at the following contact details:

Email: M4J3to12SmartMotorways@highwaysengland.co.uk

Telephone: 0300 123 5000

Post: 2 Colmore Square, Birmingham, B4 6BN

The Application documents will remain available on the above websites until at least 11.59pm on 03 June 2022.

A paper copy of the application can be obtained but a charge, up to a maximum of £100 (plus VAT at 20%), will be made to cover printing and postage. To request a paper copy of the Application and accompanying documents, or for details regarding payment methods, please contact National Highways using the contact details provided above.

Making representations about the Application

If you wish to respond to this notice or make comments or representations in respect of the Application, these should be sent to the Planning Inspectorate by either:

Email: M4Junction3to12@planninginspectorate.gov.uk

Post: letters to - National Infrastructure Planning, The Planning Inspectorate, Temple Quay House, 2 The Square, Temple Quay, Bristol, BS1 6PN quoting 'M4 Junctions 3 to 12 Smart Motorway (TR10019)'. If you have any difficulty in submitting a representation by email, please contact M4Junction3to12@planninginspectorate.gov.uk or 0303 444 5000 and a member of the Planning Inspectorate's case team will be able to assist.

Please note that any representations received by the Planning Inspectorate in response to the consultation will be handled in compliance with the United Kingdom's General Data Protection Regulations and published on the relevant page of the Planning Inspectorate's Infrastructure Planning Portal (<https://infrastructure.planninginspectorate.gov.uk/projects/south-east/m4-junctions-3-to-12-smart-motorway/>), with all personal information removed.

Any comments or representations on the Application must be received no later than 11.59pm on 03 June 2022.

BM102745

Public Notices - Traffic

THE ROYAL BOROUGH OF WINDSOR & MAIDENHEAD (OLD WINDSOR CARNIVAL) (TEMPORARY PROHIBITION OF DRIVING) ORDER 2022 SECTION 16A ROAD TRAFFIC REGULATION ACT 1984

The Royal Borough of Windsor & Maidenhead intends, not less than seven days from the date of this Notice, to make an Order, the effect of which will be to:

Prohibit any vehicle from proceeding along the lengths of roads specified in Schedule below between the times shown therein. The restrictions shall apply to those lengths of roads specified in the Schedules at such times when signs in accordance with the Traffic Sign Regulations and General Directions 2016 are duly in place to indicate the said restriction.

The purpose of the proposed Order is to facilitate the holding of a relevant event, namely the Old Windsor Carnival. The proposed Order will come into operation on Saturday 11 June 2022 and will remain in effect on that day only. If you wish to have more information please contact **Mr. C. Simon** of the Old Windsor Carnival Ltd. His telephone no. is 01753 862194.

Dated: 29 April 2022

SCHEDULE - Prohibition of Driving 2pm to 3pm

William Ellis Close	For its entire length
Albany Road	For its entire length
B3021 St. Luke's Road	Between its junctions with Albany Road and St. Peter's Road
St. Peter's Road	For its entire length
A308 Straight Road	At its junction with St. Peter's Road and Church Road
Church Road	Between its junctions with A308 Straight Road and Cell Farm Avenue
Cell Farm Avenue	For its entire length
Meadow Close	For its entire length
Meadow Way	From its junction with Meadow Close southwards to its southern junction with Ricardo Road
Ricardo Road	Between its junctions with the southern entrance to Meadow Way
A308 Straight Road	Between its junctions with the southern entrance to Meadow Way and Walpole Road
Walpole Road	For its entire length
Ashbrook Road	Between its junctions with Walpole Road and Kingsbury Drive
Kingsbury Drive	For its entire length
B3021 Burfield Road	Between its junctions with Kingsbury Drive and Crimp Hill
B3021 St Luke's Road	Between its junctions with Crimp Hill and Robin Willis Way
Robin Willis Way	For its entire length

Documents relating to this Event will be available to view at Maidenhead Library, St Ives Road, Maidenhead on Mondays to Thursdays, 8.45am to 5.15pm and on Fridays, 8.45am to 4.45pm.

Alyse Strachan, Traffic Manager, RBWM, Town Hall, Maidenhead, SL6 1RF

FREE CONSULTATION
 FREE RETAINERS
 FREE TOOTH WHITENING
 0% FINANCE AVAILABLE

invisalign
 INVISALIGN® EXPRESS £2400
£1800
 INVISALIGN® LITE £3300
£2700
 INVISALIGN® COMPLETE £3800
£3200

GUARANTEED TO MAKE YOU Smile

CALL NOW TO BOOK
0207 099 5555
 Wimpole Street W1 | Fulham SW6 | Wandsworth SW18
myhealthcareclinic.com

Trustpilot
 We are rated excellent

My Healthcare Clinic

Prices do not include the cost of additional treatment needed. Treatments in this promotion are subject to clinical suitability. Financing subject to eligibility.

THRIFT
 EMINEM

Public & Legal Notices

national highways

SECTION 153 OF THE PLANNING ACT 2008, REGULATION 6 OF THE INFRASTRUCTURE PLANNING (CHANGES TO, AND REVOCATION OF, DEVELOPMENT CONSENT ORDERS) REGULATIONS 2011 (AS AMENDED) NOTICE OF AN APPLICATION TO MAKE A NON-MATERIAL CHANGE TO THE FOLLOWING DEVELOPMENT CONSENT ORDER: THE M4 MOTORWAY (JUNCTIONS 3 TO 12) (SMART MOTORWAY) DEVELOPMENT CONSENT ORDER 2016 (S.I. 2016/863)

NOTICE IS HEREBY GIVEN that National Highways of Bridge House, 1 Walnut Tree Close, Guildford, GU1 4LZ, has made an application ("the Application") to the Secretary of State for Transport, for a non-material change to be made to the M4 Motorway (Junctions 3 to 12) (Smart Motorway) Development Consent Order 2016/863 ("the DCO").

The Application seeks a non-material change to the DCO that authorised National Highways to undertake the improvement and alteration of 51 kilometres (32 miles) of the M4 Motorway between Junction 3 (Hayes) and Junction 12 (Theale) to upgrade it to a "smart motorway", with the hard shoulder transformed into a permanent additional running lane and traffic flow moderated by the use of variable speed limits. The scheme includes the replacement of overbridge structures, the extension of underbridge structures, changes to junctions and slip roads, the provision of new gantries and signs, and other infrastructure such as emergency areas. The amendment seeks to achieve the following:

- No-Through Junction Running (No-TJR) is proposed at Junctions 5, 6, 8/9 and 11 where previously Through Junction Running had been proposed;
- To facilitate the detailed design of three bridges where the height of these new bridges (Huntercombe Spur, Oldway Lane and Wood Lane) is outside of the limits of deviation provided for by the DCO;
- The asymmetric widening of Sipson Road Subway to the north instead of the previously proposed widening to the south, due to site constraints;
- To amend the "principles set out in the engineering and design report" to facilitate the detailed design of the scheme which are not consistent with the principles previously approved. This will facilitate changes such as to the number of spans, footway locations and extensions to culverts required; and
- Changes to acoustic barriers.

How to view the Application documents

A copy of the Application documents, plans and maps showing the nature and location of the changes are available to be viewed and downloaded for inspection, free of charge, at the National Infrastructure Planning Portal at the following webpage: <https://infrastructure.planninginspectorate.gov.uk/projects/south-east/m4-junctions-3-to-12-smart-motorway/>

Any enquiries on the documents can be sent to National Highways at the following contact details:

Email: M4J3to12SmartMotorways@highwaysengland.co.uk
Telephone: 0300 123 5000
Post: 2 Colmore Square, Birmingham, B4 6BN

The Application documents will remain available on the above websites until at least 11.59pm on 03 June 2022.

A paper copy of the application can be obtained but a charge, up to a maximum of £100 (plus VAT at 20%), will be made to cover printing and postage. To request a paper copy of the Application and accompanying documents, or for details regarding payment methods, please contact National Highways using the contact details provided above.

Making representations about the Application

If you wish to respond to this notice or make comments or representations in respect of the Application, these should be sent to the Planning Inspectorate by either:

Email: M4Junction3to12@planninginspectorate.gov.uk
Post: letters to - National Infrastructure Planning, The Planning Inspectorate, Temple Quay House, 2 The Square, Temple Quay, Bristol, BS1 6PN quoting 'M4 Junctions 3 to 12 Smart Motorway (TR10019)'.

If you have any difficulty in submitting a representation by email, please contact M4Junction3to12@planninginspectorate.gov.uk or 0303 444 5000 and a member of the Planning Inspectorate's case team will be able to assist.

Please note that any representations received by the Planning Inspectorate in response to the consultation will be handled in compliance with the United Kingdom's General Data Protection Regulations and published on the relevant page of the Planning Inspectorate's Infrastructure Planning Portal (<https://infrastructure.planninginspectorate.gov.uk/projects/south-east/m4-junctions-3-to-12-smart-motorway/>), with all personal information removed.

Any comments or representations on the Application must be received no later than 11.59pm on 03 June 2022.

Noticeboard

RASHID & RASHID
Immigration Solicitors
 Specialists in Immigration & Asylum
 Family Matters (Divorce),
 Overstayers, Brexit Changes
 Illegal, Failed Asylum
 European Law, Marriage Visa
 Entry Clearance, Human Rights
 Authorised & Regulated by OISC - 294/No-2017/284
02085 401 666
07878 33 5000
 100 Meridian Way, South Westfields, London W19 1BA
 10 minute walk from South Westfields tube station
www.rashidandrashid.co.uk

Construction & Engineering

Facework Bricklayers & Hod Carriers
 Must have CSCS cards
 Bilston
Phone Steve:
07841458753 or Arunas
07918309070

Painter
 Good rate price work
 Work in the Battersea area
 Blue CSCS card required
 Immediate start.
Please call
0118 977 2955

METRO

ADVERTISE HERE
020 79 38 38 38



SECTION 153 OF THE PLANNING ACT 2008, REGULATION 6 OF THE INFRASTRUCTURE PLANNING (CHANGES TO, AND REVOCATION OF, DEVELOPMENT CONSENT ORDERS) REGULATIONS 2011 (AS AMENDED)

NOTICE OF AN APPLICATION TO MAKE A NON-MATERIAL CHANGE TO THE FOLLOWING DEVELOPMENT CONSENT ORDER: THE M4 MOTORWAY (JUNCTIONS 3 TO 12) (SMART MOTORWAY) DEVELOPMENT CONSENT ORDER 2016 (S.I. 2016/863)

NOTICE IS HEREBY GIVEN that National Highways of Bridge House, 1 Walnut Tree Close, Guildford, GU1 4LZ, has made an application ("the Application") to the Secretary of State for Transport, for a non-material change to be made to the M4 Motorway (Junctions 3 to 12) (Smart Motorway) Development Consent Order 2016/863 ("the DCO").

The Application seeks a non-material change to the DCO that authorised National Highways to undertake the improvement and alteration of 51 kilometres (32 miles) of the M4 Motorway between Junction 3 (Hayes) and Junction 12 (Theale) to upgrade it to a "smart motorway", with the hard shoulder transformed into a permanent additional running lane and traffic flow moderated by the use of variable speed limits. The scheme includes the replacement of overbridge structures, the extension of underbridge structures, changes to junctions and slip roads, the provision of new gantries and signs, and other infrastructure such as emergency areas. The amendment seeks to achieve the following:

- a) No-Through Junction Running (No-TJR) is proposed at Junctions 5, 6, 8/9 and 11 where previously Through Junction Running had been proposed;
- b) To facilitate the detailed design of three bridges where the height of these new bridges (Huntercombe Spur, Oldway Lane and Wood Lane) is outside of the limits of deviation provided for by the DCO;
- c) The asymmetric widening of Sipson Road Subway to the north instead of the previously proposed widening to the south, due to site constraints;
- d) To amend the "principles set out in the engineering and design report" to facilitate the detailed design of the scheme which are not consistent with the principles previously approved. This will facilitate changes such as to the number of spans, footway locations and extensions to culverts required; and
- e) Changes to acoustic barriers.

How to view the Application documents

A copy of the Application documents, plans and maps showing the nature and location of the changes are available to be viewed and downloaded for inspection, free of charge, at the National Infrastructure Planning Portal at the following webpage:

<https://infrastructure.planninginspectorate.gov.uk/projects/south-east/m4-junctions-3-to-12-smart-motorway/>

Any enquiries on the documents can be sent to National Highways at the following contact details:

Email: M4J3to12SmartMotorways@highwaysengland.co.uk

Telephone: 0300 123 5000

Post: 2 Colmore Square, Birmingham, B4 6BN

The Application documents will remain available on the above websites until at least 11.59pm on 03 June 2022.

A paper copy of the application can be obtained but a charge, up to a maximum of £100 (plus VAT at 20%), will be made to cover printing and postage. To request a paper copy of the Application and accompanying documents, or for details regarding payment methods, please contact National Highways using the contact details provided above.

Making representations about the Application

If you wish to respond to this notice or make comments or representations in respect of the Application, these should be sent to the Planning Inspectorate by either:

Email: M4Junction3to12@planninginspectorate.gov.uk

Post: letters to - National Infrastructure Planning, The Planning Inspectorate, Temple Quay House, 2 The Square, Temple Quay, Bristol, BS1 6PN quoting "M4 Junctions 3 to 12 Smart Motorway (TR10019)".

If you have any difficulty in submitting a representation by email, please contact M4Junction3to12@planninginspectorate.gov.uk or 0303 444 5000 and a member of the Planning Inspectorate's case team will be able to assist.

Please note that any representations received by the Planning Inspectorate in response to the consultation will be handled in compliance with the United Kingdom's General Data Protection Regulations and published on the relevant page of the Planning Inspectorate's Infrastructure Planning Portal (<https://infrastructure.planninginspectorate.gov.uk/projects/south-east/m4-junctions-3-to-12-smart-motorway/>), with all personal information removed.

Any comments or representations on the Application must be received no later than 11.59pm on 03 June 2022.

TRAFFIC & Roads

**READING BOROUGH COUNCIL
THE BOROUGH OF READING
(VARIOUS ROAD) (TEMPORARY
RESTRICTIONS)
ORDER 2022**

Reading Borough Council intend to make an Order in accordance with Section 14(1) (a) of the Road Traffic Regulation Act 1984. The effect of which is to temporarily close the entire lengths of roads in the Schedule below and suspend all parking prohibiting any vehicle from waiting at any time. If made, the Order will come into force from 13 May 2022 to 10 June 2022 for a maximum duration of 18 months or until completion of the works, whichever is sooner.

Schedule

Road Name	Ward
Northcourt Avenue	Church
Dawlish Road	Whitley
Peppard Road	Peppard
Westbourne Terrace	Norcot

The Order is necessary in the interest of public safety to allow carriageway resurfacing works. The alternative route will be signposted.

DATED: 5 May 2022

M Graham, Assistant Director of Legal Services, Reading Borough Council, Civic Offices, Bridge Street, Reading, RG1 2LU

**READING BOROUGH COUNCIL
THE BOROUGH OF READING
(FORBURY ROAD)
(TEMPORARY ROAD CLOSURE)
ORDER 2022**

Reading Borough Council intends to make an Order in accordance with Section 14(1) of the Road Traffic Regulation Act 1984, as amended because works are being or are proposed to be executed on or near the road. The effect of the order will be to temporarily close Forbury Road and suspend access restriction on Friar Street eastbound. If made, the Order shall come into operation on 15 May 2022, between 0800hrs – 1500hrs with a maximum duration of 18 months or until the completion of the works, whichever is sooner. The Order is necessary in the interest of public safety to place a crane on the highway. A signed route will be in place throughout.

DATED: 5 May 2022

M Graham, Assistant Director of Legal Services, Reading Borough Council, Civic Offices, Bridge Street, Reading, RG1 2LU

**READING BOROUGH COUNCIL
THE BOROUGH OF READING
(GREYFRIARS ROAD)
(TEMPORARY ROAD CLOSURE)
ORDER 2022**

Reading Borough Council intends to make an Order in accordance with Section 14(1) of the Road Traffic Regulation Act 1984, as amended because works are being or are proposed to be executed on or near the road. The effect of the order will be to temporarily close the southbound cycle lane on Greyfriars Road from its junction with Sackville Street to Friar Street. If made, the Order shall come into operation on 16 May 2022 –



You c
10 ye
park
But y
Exch
help
next
Start y
searc
exchc

Let us get your leaky roof fixed.
Trusted tradespeople are just around the corner. Visit your local

News / Public notices



The Rising Sun. Ref:134453-3

Pods and pe

The Rising Sun pub in Huish submitted a planning application for new covered outdoor seating and an area to cook pizzas. The watering hole, in Huish High Street, is looking to install a number of 'garden pods' for seating, lighting and heat. A covered pergola is also included in the plans.

Applicant Design ID, who submitted the proposals on behalf of The Rising Sun, said in a planning statement: "We believe the proposed works will significantly improve the garden area while having a detrimental impact on the surrounding area."

Hurley Parish Council has rejected the proposals due to concerns over increasing park pressure in the area.

It also raised concerns over the prospect of outdoor cooking adding 'additional smells'.

The parish council added that the plans could lead to increased noise from nearby neighbours.

Visit www.rbwm.gov.uk/planning and search 22/04/22 for FULL to view the application.

Public Notices - Traffic



SECTION 153 OF THE PLANNING ACT 2008, REGULATION 6 OF THE INFRASTRUCTURE PLANNING (CHANGES TO, AND REVOCATION OF, DEVELOPMENT CONSENT ORDERS) REGULATIONS 2011 (AS AMENDED)

NOTICE OF AN APPLICATION TO MAKE A NON-MATERIAL CHANGE TO THE FOLLOWING DEVELOPMENT CONSENT ORDER: THE M4 MOTORWAY (JUNCTIONS 3 TO 12) (SMART MOTORWAY) DEVELOPMENT CONSENT ORDER 2016 (S.I. 2016/863)

NOTICE IS HEREBY GIVEN that National Highways of Bridge House, 1 Walnut Tree Close, Guildford, GU1 4LZ, has made an application ("the Application") to the Secretary of State for Transport, for a non-material change to be made to the M4 Motorway (Junctions 3 to 12) (Smart Motorway) Development Consent Order 2016/863 ("the DCO").

The Application seeks a non-material change to the DCO that authorised National Highways to undertake the improvement and alteration of 51 kilometres (32 miles) of the M4 Motorway between Junction 3 (Hayes) and Junction 12 (Theale) to upgrade it to a "smart motorway", with the hard shoulder transformed into a permanent additional running lane and traffic flow moderated by the use of variable speed limits. The scheme includes the replacement of overbridge structures, the extension of underbridge structures, changes to junctions and slip roads, the provision of new gantries and signs, and other infrastructure such as emergency areas. The amendment seeks to achieve the following:

- a) No-Through Junction Running (No-TJR) is proposed at Junctions 5, 6, 8/9 and 11 where previously Through Junction Running had been proposed;
- b) To facilitate the detailed design of three bridges where the height of these new bridges (Huntercombe Spur, Oldway Lane and Wood Lane) is outside of the limits of deviation provided for by the DCO;
- c) The asymmetric widening of Sipsong Road Subway to the north instead of the previously proposed widening to the south, due to site constraints;
- d) To amend the "principles set out in the engineering and design report" to facilitate the detailed design of the scheme which are not consistent with the principles previously approved. This will facilitate changes such as to the number of spans, footway locations and extensions to culverts required; and
- e) Changes to acoustic barriers.

How to view the Application documents

A copy of the Application documents, plans and maps showing the nature and location of the changes are available to be viewed and downloaded for inspection, free of charge, at the National Infrastructure Planning Portal at the following webpage:

<https://infrastructure.planninginspectorate.gov.uk/projects/south-east/m4-junctions-3-to-12-smart-motorway/>

Any enquiries on the documents can be sent to National Highways at the following contact details:

Email: M4J3to12SmartMotorways@highwaysengland.co.uk

Telephone: 0300 123 5000

Post: 2 Colmore Square, Birmingham, B4 6BN

The Application documents will remain available on the above websites until at least 11.59pm on 03 June 2022.

A paper copy of the application can be obtained but a charge, up to a maximum of £100 (plus VAT at 20%), will be made to cover printing and postage. To request a paper copy of the Application and accompanying documents, or for details regarding payment methods, please contact National Highways using the contact details provided above.

Making representations about the Application

If you wish to respond to this notice or make comments or representations in respect of the Application, these should be sent to the Planning Inspectorate by either:

Email: M4Junction3to12@planninginspectorate.gov.uk

Post: letters to - National Infrastructure Planning, The Planning Inspectorate, Temple Quay House, 2 The Square, Temple Quay, Bristol, BS1 6PN quoting 'M4 Junctions 3 to 12 Smart Motorway (TR10019)'. If you have any difficulty in submitting a representation by email, please contact M4Junction3to12@planninginspectorate.gov.uk or 0303 444 5000 and a member of the Planning Inspectorate's case team will be able to assist.

Please note that any representations received by the Planning Inspectorate in response to the consultation will be handled in compliance with the United Kingdom's General Data Protection Regulations and published on the relevant page of the Planning Inspectorate's Infrastructure Planning Portal (<https://infrastructure.planninginspectorate.gov.uk/projects/south-east/m4-junctions-3-to-12-smart-motorway/>), with all personal information removed.

Any comments or representations on the Application must be received no later than 11.59pm on 03 June 2022.

BM101743

Public Notices - Traffic

THE ROYAL BOROUGH OF WINDSOR & MAIDENHEAD (COLN CLOSE, MAIDENHEAD) (TEMPORARY PROHIBITION OF DRIVING) ORDER 2022

The Royal Borough of Windsor & Maidenhead has made an Order, the effect of which will be to: Prohibit any vehicle from proceeding along Coln Close for its entire length.

There is no diversion route available.

The purpose of the Order is to facilitate works to be executed, namely fibre optic ducting works and as a result there is the likelihood of danger to the public.

The Order shall come into operation daily between 08:00 hours and 17:00 hours from Monday 9 May until Wednesday 11 May 2022 and may be cited as the Royal Borough of Windsor & Maidenhead (Coln Close, Maidenhead) (Temporary Prohibition of Driving) Order 2022. There will be prohibition of driving when signs as prescribed by the Traffic Sign Regulations and General Directions 2016 are in place to indicate the said restrictions.

If you have any query regarding this Notice please contact **Mr. Ryan Heselman** of **Volker Highways** working on behalf of **City Fibre**. His telephone number is **07385 945 627**.

Dated: 5 May 2022

Alysse Strachan, Traffic Manager, Town Hall, Maidenhead, Berkshire SL6 1RF

BM101581

THE ROYAL BOROUGH OF WINDSOR & MAIDENHEAD (B4447 THE POUND (PART), COOKHAM) (TEMPORARY PROHIBITION OF DRIVING, PROHIBITION OF LEFT TURN AND PROHIBITION OF RIGHT TURN) ORDER 2022

The Royal Borough of Windsor & Maidenhead intends, not less than seven days from the date of this Notice, to make an Order, the effect of which will be to:

Prohibit any vehicle from proceeding along that part of B4447 The Pound from its junction with B4447 Maidenhead Road eastward to its junction with School Lane

Prohibit any vehicle from making a left turn onto the B4447 The Pound from the National Trust track on the northern side of the public highway.

Prohibit any vehicle from making a right turn onto the B4447 The Pound from the National Trust track on the northern side of the public highway.

The alternative route for vehicles affected by the proposed Order is via B4447 Maidenhead Road, B4447 Cannondown Road, B4447 Switchback Road North, B447 Gardner Road, B4447 Cookham Road, A4 Saint Cloud Way, A4 Bridge Road, A4094 Ray Mead Road, A4094 Lower Cookham Road, A4094 Sutton Road and B4447 High Street, Cookham.

The purpose of the proposed Order is to facilitate the holding of a relevant event, namely the annual 'Lets Rock the Moor' Concert. The proposed Order will be in operation between 21:00 hours and 23:30 hours on Saturday 21 May 2022 and may be cited as the Royal Borough of Windsor & Maidenhead (B4447 The Pound (part), Cookham) (Temporary Prohibition of Driving, Prohibition of Left Turn and Prohibition of Right Turn) Order 2022.

If you wish to have more information please contact the 'Lets Rock the Moor' organiser, **Ms. Christina Runnalls**. Her telephone number is **01628 525113**.

Dated: 5 May 2022

Alysse Strachan, Traffic Manager, Town Hall, Maidenhead, Berkshire SL6 1RF

BM101583

Public Notices - Goods vehicles

THE ROYAL BOROUGH OF WINDSOR & MAIDENHEAD (ALLEYS LANE, COOKHAM) (TEMPORARY PROHIBITION OF DRIVING) ORDER 2022

The Royal Borough of Windsor & Maidenhead has made an Order, the effect of which will be to: Prohibit any vehicle from proceeding along that part of Alleys Lane, Cookham from its entrance to allotments in southward direction a distance of 50 metres.

The diversion route for vehicles affected by the Order will be via Alleys Lane, Bradock Dean Lane and Alleys Lane.

The purpose of the Order is to facilitate the said road, namely pole testing and as a result there will be the likelihood of danger to the public. The Order shall be in operation from 09:30 hours and 15:30 hours on Thursday 5 May and may be cited as the Royal Borough of Windsor & Maidenhead (Alleys Lane (part), Cookham) (Temporary Prohibition of Driving) Order 2022. There will be a temporary prohibition of driving when signs as prescribed by the Traffic Signs Regulations and General Directions 2016 are in place to indicate the said restrictions.

If you wish to have more information contact **Ms Hayley Barber** of **Sunbel** working on behalf of **BT** on **03700 500000**

Dated: 5 May 2022

Alysse Strachan, Traffic Manager, Town Hall, Maidenhead, Berkshire SL6 1RF

Public Notices

For the latest news every day go to:
www.windsorexpress.co.uk
www.sloughexpress.co.uk

Public Notices - Goods vehicle

GOODS VEHICLE OPERATOR'S LICENCE

Fine Deco Builders Merchant Ltd., trading as Fine Deco Builders Merchant of 117 Bath Road, SL1 3JW, is applying for a licence to use Twin Trees Farm, Rowley Lane, Wexham, Slough, SL3 6PB as an operating centre for 3 goods vehicles.

Owners or occupiers of land (including buildings) near the operating centre(s) who believe that their use or enjoyment of that land would be affected, should make written representations to the Traffic Commissioner at Hillcrest House, 306 Harehills Lane, Leeds, LS9 6NF, stating their reasons, within 21 days of this notice. Representations must at the same time send a copy of their representations to the applicant at the address given at the top of this notice. A Guide to Making Representations is available from the Traffic Commissioner's office.

Public Notices - Licence Alcohol

IWE- 1423 China Kitchen
 Have Applied to- **ROYAL BOROUGH OF WINDSOR AND MAIDENHEAD, LICENSING, TOWN HALL, ST IVES ROAD, MAIDENHEAD, BERKS**
 For a Variation of a Premises Licence under the Licensing Act 2003, to extend the hours for all licensable activities For: 1423 China Kitchen 4, Church Lane, Windsor, SL4 1PA
 Licensable activities and accompanying hours applied for are:
SALE BY RETAIL OF:
 MONDAY to SATURDAY FROM 10:00 TO 23:00
 SUNDAY, FROM 10:00 TO 23:00
REGULATED ENTERTAINMENT
 MONDAY TO SATURDAY FROM 11:00 TO 23:00
 SUNDAY FROM 11:00 TO 23:00
LATE NIGHT REFRESHMENT
 MONDAY TO SUNDAY FROM 23:00 TO 05:00
 Full details of the Application sought can be viewed at:
<http://www.gov.uk/government/organisations/licensing-authorities>
 Interested parties or Responsible Authorities can make a written representation to- **LICENSING TEAM, ROYAL BOROUGH OF WINDSOR AND MAIDENHEAD, TOWN HALL, ST IVES ROAD, MAIDENHEAD, BERKSHIRE SL4 1RF or email licensing@royalwindsor.gov.uk WITHIN 28 DAYS: From 21/04/2022 to 18/05/2022**
 It is an offence under section 15B of the Licensing Act 2003, to knowingly or recklessly make a false statement in connection with an application for a premises licence. A person guilty of an offence is liable on summary conviction to a fine not exceeding level five on the standard scale. BM101900

Public Notices - Planning

BUCKINGHAMSHIRE COUNCIL SOUTH BUCKS LOCAL AREA TOWN AND COUNTRY PLANNING ACT 1990 PLANNING (LISTED BUILDINGS AND CONSERVATION AREAS) REGULATIONS 1990
 The following applications have been received by the Council. The reason for advertising is indicated at the end of the details of the application. The reason abbreviations are LB = Listed Building; CA = Conservation Area
 PLJ2211767FA Major Development Fulmer Wood Farm, Fulmer Council Road, Fulmer, SL3 6AA Demolition of existing dwelling and outbuildings and erection of dwelling house with landscaping, ecological enhancements and associated works. LB in CA
 PLJ2211459FA 12 London End, Beaconsfield, HP9 2JH Single storey rear extension incorporating link to existing outbuilding to be converted to living space
 PLJ22114691B 12 London End, Beaconsfield, HP9 2JH Listed building link to existing outbuilding to be converted to living space, and internal alterations
 PLJ2216679FA Major Development Littlewood, 1 Woodside Road, Beaconsfield, HP9 1EG Demolition of the existing dwelling and the erection of three detached dwellings with access, parking and amenity space
 You may view applications at www.buckinghamshire.gov.uk/planning-and-building-control/planning-applications/, selecting the South Bucks local area link and searching for view planning applications, or at the Council's Offices, King George V House, King George V Road, Amersham, during office hours. Comments received on applications are public documents. They must be received within 21 days of the date of this publication, either online or in writing quoting the reference number and your postal address, to our Council offices or via email to planning.comments@bc.buckinghamshire.gov.uk. Note there will be no further opportunity to comment on household applications that go to appeal.
 STEVE BAMBRICK SERVICE DIRECTOR OF PLANNING AND ENVIRONMENT
 BM101826



Public Notices - Traffic



SECTION 153 OF THE PLANNING ACT 2008, REGULATION 6 OF THE INFRASTRUCTURE PLANNING (CHANGES TO, AND REVOCATION OF, DEVELOPMENT CONSENT ORDERS) REGULATIONS 2011 (AS AMENDED)
NOTICE OF AN APPLICATION TO MAKE A NON-MATERIAL CHANGE TO THE FOLLOWING DEVELOPMENT CONSENT ORDER: THE M4 MOTORWAY (JUNCTIONS 3 TO 12) (SMART MOTORWAY) DEVELOPMENT CONSENT ORDER 2016 (S.I. 2016/863)
NOTICE IS HEREBY GIVEN that National Highways of Bridge House, 1 Walnut Tree Close, Guildford, GU1 4LZ, has made an application ("the Application") to the Secretary of State for Transport, for a non-material change to be made to the M4 Motorway (Junctions 3 to 12) (Smart Motorway) Development Consent Order 2016/863 ("the DCO").

The Application seeks a non-material change to the DCO that authorised National Highways to undertake the improvement and alteration of 51 kilometres (32 miles) of the M4 Motorway between Junction 3 (Hayes) and Junction 12 (Thasle) to upgrade it to a "smart motorway", with the hard shoulder transformed into a permanent additional running lane and traffic flow moderated by the use of variable speed limits. The scheme includes the replacement of overbridge structures, the extension of underbridge structures, changes to junctions and slip roads, the provision of new garties and signs, and other infrastructure such as emergency areas. The amendment seeks to achieve the following:

- No-Through Junction Running (No-TJR) is proposed at Junctions 5, 6, 8/9 and 11 where previously Through Junction Running had been proposed;
- To facilitate the detailed design of three bridges where the height of these new bridges (Huntercombe Spur, Oldway Lane and Wood Lane) is outside of the limits of deviation provided by the DCO;
- The asymmetric widening of Sipsong Road Subway to the north instead of the previously proposed widening to the south, due to site constraints;
- To amend the "principles set out in the engineering and design report" to facilitate the detailed design of the scheme which are not consistent with the principles previously approved. This will facilitate changes such as to the number of spans, footway locations and extensions to culverts required; and
- Changes to acoustic barriers.

How to view the Application documents
 A copy of the Application documents, plans and maps showing the nature and location of the changes are available to be viewed and downloaded for inspection, free of charge, at the National Infrastructure Planning Portal at the following webpage:
<https://infrastructure.planninginspectorate.gov.uk/projects/south-east/m4-junctions-3-to-12-smart-motorway/>

Any enquiries on the documents can be sent to National Highways at the following contact details:
Email: M4J3to12SmartMotorways@highwaysengland.co.uk
Telephone: 0300 123 5000
Post: 2 Colmore Square, Birmingham, B4 6BN

The Application documents will remain available on the above websites until at least 11.59pm on 03 June 2022.

A paper copy of the application can be obtained but a charge, up to a maximum of £100 (plus VAT at 20%), will be made to cover printing and postage. To request a paper copy of the Application and accompanying documents, or for details regarding payment methods, please contact National Highways using the contact details provided above.

Making representations about the Application
 If you wish to respond to this notice or make comments or representations in respect of the Application, these should be sent to the Planning Inspectorate by either:

Email: M4Junction3to12@planninginspectorate.gov.uk
Post: letters to - National Infrastructure Planning, The Planning Inspectorate, Temple Quay House, 2 The Square, Temple Quay, Bristol, BS1 6PN quoting "M4 Junctions 3 to 12 Smart Motorway (TR10019)".

If you have any difficulty in submitting a representation by email, please contact M4Junction3to12@planninginspectorate.gov.uk or 0303 444 5000 and a member of the Planning Inspectorate's case team will be able to assist. Please note that any representations received by the Planning Inspectorate in response to the consultation will be handled in compliance with the United Kingdom's General Data Protection Regulations and published on the relevant page of the Planning Inspectorate's Infrastructure Planning Portal (<https://infrastructure.planninginspectorate.gov.uk/projects/south-east/m4-junctions-3-to-12-smart-motorway/>), with all personal information removed.

Any comments or representations on the Application must be received no later than 11.59pm on 03 June 2022.

Motorists

This week's public notice formation on a series of for the Royal Windsor Horse Show next weekend, while the details on some Windsor hospitality businesses set to gain licenses from the county Traffic and travel.

Drivers are being braced to their journeys as the Windsor Horse Show set weekend.

All motorists (apart from won't be allowed to make on to the B470 King Edward VII Avenue from any gateway at Park, where the show is held from Thursday to Sunday.

This prohibition will be in effect from 3pm-10.30pm from Wednesday to Sunday next week.

Furthermore, drivers will be stopped from making a left turn on the same road from the B470 VII Avenue car park between same times and days.

There will also be a closure of the westbound section of Windsor Road from its junction with the B470 King Edward VII Avenue.

This closure will be in effect between 10.30pm and 11.30pm on Wednesday to Sunday.

Meanwhile, Footpath 5 will be closed for its entire length from 12:01am on Wednesday to Sunday.

Public Notices - Licence Alcohol

NOTICE OF APPLICATION FOR A PREMISES LICENCE UNDER SECTION 15 OF THE LICENSING ACT 2003
 Applicant: Katharine's Palmrestaurant, Palmrest, Freshford World, Clayton Parade, 4-5 High Street, Langley, Slough SL3 8HE. The application is for Sale by retail of alcohol for consumption off the premises Monday to Sunday 06:00 hours to 24:00 hours.
 Full details of which can be inspected on the application. The licensing register can be inspected at the address noted below during normal business hours. Any representations by an interested party or responsible authority regarding the application can be made to Slough Borough Council, Licensing Team, Observatory House, 25 Windsor Road, Slough SL1 2EL, forming@slough.gov.uk. Any representations must be made in writing by 25th May 2022 clearly stating the grounds upon which the representation is made relevant to the Licensing Act. It is an offence knowingly or recklessly to make a false statement in connection with an application and is subject to an unlimited fine on summary conviction.

(TR)
 The R of wh the l The from
 • Prot yll J The from
 • Prot leng Dat dine writ both untr
 • Prot Edw of ti som 16.1
 • Prot bet for 16.1
 • Clo Wes All th the tr indica The p due to As a n highw come above if you who I: 0791: Detet Alyse

Public Notices - Probate

LINDA NOBLE (Deceased)
 Pursuant to the Trustee Act 1925 any persons having a claim against or an interest in the Estate of the above named late of 2 Dart Close, Slough, Berks, SL3 8JX, who died on 24/03/2022, are required to send written particulars thereof to the undersigned on or before 07/07/2022, after which date the Estate will be distributed having regard only to the claims and interests of which they have had notice.
 KIDD RAPINET LLP, 392 Colindale Avenue, Trading Estate, Slough, Berks, SL1 4JF. BM101800

Public Notices

Public Notices



SECTION 153 OF THE PLANNING ACT 2008, REGULATION 6 OF THE INFRASTRUCTURE PLANNING (CHANGES TO, AND REVOCATION OF, DEVELOPMENT CONSENT ORDERS) REGULATIONS 2011 (AS AMENDED) NOTICE OF AN APPLICATION TO MAKE A NON-MATERIAL CHANGE TO THE FOLLOWING DEVELOPMENT CONSENT ORDER:
THE M4 MOTORWAY (JUNCTIONS 3 TO 12) (SMART MOTORWAY) DEVELOPMENT CONSENT ORDER 2016 (S.I. 2016/863)

NOTICE IS HEREBY GIVEN that National Highways of Bridge House, 1 Walnut Tree Close, Guildford, GU1 4LZ, has made an application ("the Application") to the Secretary of State for Transport, for a non-material change to be made to the M4 Motorway (Junctions 3 to 12) (Smart Motorway) Development Consent Order 2016/863 ("the DCO").

The Application seeks a non-material change to the DCO that authorised National Highways to undertake the improvement and alteration of 51 kilometres (32 miles) of the M4 Motorway between Junction 3 (Hayes) and Junction 12 (Theale) to upgrade it to a "smart motorway", with the hard shoulder transformed into a permanent additional running lane and traffic flow moderated by the use of variable speed limits. The scheme includes the replacement of overbridge structures, the extension of underbridge structures, changes to junctions and slip roads, the provision of new gantries and signs, and other infrastructure such as emergency areas. The amendment seeks to achieve the following:

- No-Through Junction Running (No-TJR) is proposed at Junctions 5, 6, 8/9 and 11 where previously Through Junction Running had been proposed;
- To facilitate the detailed design of three bridges where the height of these new bridges (Huntercombe Spur, Oldway Lane and Wood Lane) is outside of the limits of deviation provided for by the DCO;
- The asymmetric widening of Sipson Road Subway to the north instead of the previously proposed widening to the south, due to site constraints;
- To amend the "principles set out in the engineering and design report" to facilitate the detailed design of the scheme which are not consistent with the principles previously approved. This will facilitate changes such as to the number of spans, footway locations and extensions to culverts required; and
- Changes to acoustic barriers.

How to view the Application documents

A copy of the Application documents, plans and maps showing the nature and location of the changes are available to be viewed and downloaded for inspection, free of charge, at the National Infrastructure Planning Portal at the following webpage: <https://infrastructure.planninginspectorate.gov.uk/projects/south-east/m4-junctions-3-to-12-smart-motorway/>

Any enquiries on the documents can be sent to National Highways at the following contact details:

Email: M4J3to12SmartMotorways@highwaysengland.co.uk
Telephone: 0300 123 5000

Post: 2 Colmore Square, Birmingham, B4 6BN

The Application documents will remain available on the above websites until at least 11.59pm on 03 June 2022.

A paper copy of the application can be obtained but a charge, up to a maximum of £100 (plus VAT at 20%), will be made to cover printing and postage. To request a paper copy of the Application and accompanying documents, or for details regarding payment methods, please contact National Highways using the contact details provided above.

Making representations about the Application

If you wish to respond to this notice or make comments or representations in respect of the Application, these should be sent to the Planning Inspectorate by either:

Email: M4Junction3to12@planninginspectorate.gov.uk

Post: letters to - National Infrastructure Planning, The Planning Inspectorate, Temple Quay House, 2 The Square, Temple Quay, Bristol, BS1 6PN quoting 'M4 Junctions 3 to 12 Smart Motorway (TR10019)'

If you have any difficulty in submitting a representation by email, please contact M4Junction3to12@planninginspectorate.gov.uk or 0303 444 5000 and a member of the Planning Inspectorate's case team will be able to assist.

Please note that any representations received by the Planning Inspectorate in response to the consultation will be handled in compliance with the United Kingdom's General Data Protection Regulations and published on the relevant page of the Planning Inspectorate's Infrastructure Planning Portal (<https://infrastructure.planninginspectorate.gov.uk/projects/south-east/m4-junctions-3-to-12-smart-motorway/>), with all personal information removed.

Any comments or representations on the Application must be received no later than 11.59pm on 03 June 2022.

Licensing Act 2003
Application for a Premises Licence
 Name of Applicant: Sainsbury's Supermarkets (as defined in section 1(2) of the Licensing Act 2003), Unit 15 The Broadway, West 12 Shopping Centre, London, W12 8PP. Licensing Authority: London Borough of Hammersmith & Fulham Council, Licensing Authority Address: Licensing Team, London Borough of Hammersmith & Fulham, Town Hall, King Street, Hammersmith, London, W6 9JU (where a receipt of the application may be requested during normal office hours). Licensing Authority Website: www.lhf.gov.uk
 This applicant has applied to the Licensing Authority for a premises licence for the above premises for the following licensable activities to allow the sale of alcohol to between the hours of 09:00 and 23:00 daily for consumption off the premises. Any person or responsible authority (as defined in section 1(2) of the Licensing Act 2003)

LICENSING ACT 2003: NOTICE OF APPLICATION FOR A PREMISES LICENCE UNDER SECTION 17
 Notice is hereby given that on the 28th April 2022 **Deliveries Hop Ltd** applied to Ealing Council for a Premises Licence in respect of premises **Unit 27, Acton Park Estate, The Vale, Acton W5 3QH**. The proposed licensable activities are: 1. Supply of alcohol from 9:00 to 04:00 Monday to Sunday. Any representations by a responsible authority or any other person regarding the above-mentioned application must be received in writing by Licensing Team, Premises House, 14-16, Edridge Road, Ealing W5 2HL. Tel: 020 8825 6455. Email: licensing@ealing.gov.uk no later than 11.59pm on 03 June 2022.

Application for a New Premises Licence - Licensing Act 2003
 An application has been made by ITV Services Limited to the London Borough of Hammersmith & Fulham for a New Premises Licence for premises known as and situated at 17 White City 200 Wood Lane, London W12 7TD. The premises will operate as ITV's offices and will not be open or accessible to members of the general public. The application provides for the licensable activities of the sale and supply of alcohol for consumption off the premises between the hours of 9am and midnight, the provision of film, television, games and signs and the provision of late night refreshment between the hours of 11pm and midnight daily. A register of licensing applications can be inspected at www.lhf.gov.uk between 10am and 4pm on weekdays.

LONDON BOROUGH OF EALING NOTICE OF MAKING OF TEMPORARY TRAFFIC ORDER FOR PLANNED WORKS AFFECTING: CHANDOS ROAD, PARK ROYAL.

Ealing Council intends to make the following temporary traffic order under section 14(1)(a) of the Road Traffic Regulation Act 1984:

Title of order
 This order can be referred to as: **Temporary traffic order for planned works - TT3525 Chandos Road, Park Royal - 2022.**

Reason for order
 This order is needed to allow for works taking place on or near the road. These works involve Thames Water disconnecting a water service in Chandos Road.

Effect of order
 1. Chandos Road will have waiting restrictions in force outside property 4 Chandos Road along the kerbline for 12 metres, & along the kerbline outside unit 5 Chandos Road for 8 metres. Waiting restrictions will also be in force on both sides of Chandos Road from the junction of Victoria Road to a point at the entrance to Bestway Business Centre.

- The following temporary restrictions on vehicle movements will take effect from 9th May 2022:
 - No waiting, loading or unloading between areas listed in point 1 of this order.
- The above temporary restrictions and prohibitions will only apply at specified locations where appropriate traffic signs are provided and displayed in accordance with Chapter 8 of the Traffic Signs Manual.
- While the temporary restrictions are in place, displaced vehicles should follow the diversions displayed in place to reach their destinations and comply with any traffic management measures.
- This Order does not apply to:
 - anything done at the direction of a police officer in uniform or a police community support officer (PCSO);
 - any vehicle being used for police, fire brigade or ambulance purposes.

Date order will come into force
 5th May 2022

Maximum duration of order
 This order will expire on 15th October 2023, or upon completion of works which is expected to be 20th May 2022 - whichever is sooner. All dates are subject to weather and are indicative.
 Date: 28th April 2022

Tony Singh
 Head of Highways



LONDON BOROUGH OF EALING NOTICE OF MAKING OF TEMPORARY TRAFFIC ORDER FOR PLANNED WORKS AFFECTING: BULLS BRIDGE ROAD, SOUTHALL

Ealing Council intends to make the following temporary traffic order under section 14(1)(a) of the Road Traffic Regulation Act 1984:

Title of order
 This order can be referred to as: **Temporary traffic order for planned works - TT 3511 Bulls Bridge Road - 2022.**

Reason for order
 This order is needed to allow for works taking place on or near the road. These works include Affini new water service connection in Bulls Bridge Road.

Effect of order
 1. Bulls Bridge Road will be closed adjacent to number 10. Access only will be provided to the works.

- The following temporary restrictions will take effect from 11th May 2022:
 - No entry into the fully closed section.
 - No waiting, loading or unloading of any vehicle within the fully closed section.
- The above temporary restrictions and prohibitions will only apply at specified locations where appropriate traffic signs are provided and displayed in accordance with Chapter 8 of the Traffic Signs Manual.
- While the temporary restrictions are in place, displaced vehicles should follow the diversions displayed in place to reach their destinations and comply with any traffic management measures.
- This Order does not apply to:
 - anything done at the direction of a police officer in uniform or a police community support officer (PCSO);
 - any vehicle being used for police, fire brigade or ambulance purposes.

Date order will come into force
 11th May 2022

Maximum duration of order
 This order will expire on 16th October 2023, or upon completion of works which is expected to be whichever is sooner. All dates are subject to weather and are indicative.
 Date: 28th April 2022

Tony Singh
 Head of Highways



Town and Country Planning (Management Procedure) (England) NOTICE UNDER ARTICLE 15 OF AF PLANNING PERMISS

Proposed development at Site of Renal Ltd, Western Avenue/Concord Road, I (Planning Reference: 22/0059/FUMOI) I give notice that Arc Estates 3 Ltd is a Old Oak and Park Royal Development for planning permission to carry out the development:

Demolition of all existing buildings or redevelopment of the site to provide a centre (Use Class B3) with associated electrical infrastructure comprising 14 buildings (up to 8 storeys and 44m in reception building, security gatehouse boundary enclosures, car and cycle g and soft landscaping; and associated vehicular access arrangements include new access from Concord Road and a from Western Avenue service road; a external works.

Members of the public may inspect copy application forms, the plans, and other submitted with the application on our website: <http://planningregister.opdc.london.gov.uk> Application Reference 22/0059/FUMOI appointment only at OPDC, Brent Civic Engineers Way, Wembley, HA9 0FJ. Anyone who wishes to make representations application or make an appointment to view application should email planningapplications@opdc.london.gov.uk the Old Oak and Park Royal Development at c/o Brent Civic Centre, 32 Engineers Way, HA9 0FJ by 17.00 on 25 May 2022. Please provide a reference number. For further information use the email address above or telephone

Signed: Emma Williamson
 Director of Planning, Old Oak and Park Royal Corporation

Annex 2

Letters to consultees

Letter dated 28/04/22



Ref: [REDACTED]



Lynne Stinson
Programme Manager
National Highways
2 Colmore Square
Birmingham
B4 6BN

28 April 2022

Dear Sir/Madam,

Re: THE M4 MOTORWAY (JUNCTIONS 3 TO 12) (SMART MOTORWAY) DEVELOPMENT CONSENT ORDER 2016 (S.I. 2016/863)

SECTION 153 OF THE PLANNING ACT 2008, REGULATION 7 OF THE INFRASTRUCTURE PLANNING (CHANGES TO, AND REVOCATION OF, DEVELOPMENT CONSENT ORDERS) REGULATIONS 2011 (AS AMENDED)

CONSULTATION ON AN APPLICATION TO MAKE A NON-MATERIAL CHANGE TO THE ABOVE DEVELOPMENT CONSENT ORDER

We are writing in accordance with Regulation 7 of the 2011 Regulations to consult you on a proposed non-material change to the above Development Consent Order ('DCO').

In September 2016, the Secretary of State for Transport granted the DCO authorising construction of the M4 Smart Motorway Junctions 3 to 12 ("the Scheme"). Since the DCO came into force on 23 September 2016, we have been working to ensure the Scheme is delivered effectively and efficiently. As a result of this process, we are now proposing to seek consent from the Secretary of State for non-material changes to the DCO ("the Application").

Non-material change

The Application seeks a non-material change to the DCO that authorised National Highways to undertake the improvement and alteration of 51 kilometres (32 miles) of the M4 Motorway between Junction 3 (Hayes) and Junction 12 (Theale) to upgrade it to a "smart motorway", with the hard shoulder transformed into a permanent additional running lane and traffic flow moderated by the use of variable speed limits. The Scheme includes the replacement of overbridge structures, the extension of underbridge structures, changes to junctions and slip roads, the provision of new gantries and signs, and other infrastructure such as emergency areas.

The amendment seeks to achieve the following:

- a) No-Through Junction Running (No-TJR) is proposed at Junctions 5, 6, 8/9 and 11 where previously Through Junction Running had been proposed;
- b) To facilitate the detailed design of three bridges where the height of these new bridges (Huntercombe Spur, Oldway Lane and Wood Lane) is outside of the limits of deviation provided for by the DCO;
- c) The asymmetric widening of Sipson Road Subway to the north instead of the previously proposed widening to the south, due to site constraints;
- d) To amend the "principles set out in the engineering and design report" to facilitate the detailed design of the Scheme which are not consistent with the principles previously

Confidential

approved. This will facilitate changes such as to the number of spans, footway locations and extensions to culverts required; and
e) Changes to acoustic barriers.

The environmental effects associated with the proposed changes have been considered and there are no new or materially different likely significant effects on the environment which arise from the changed Scheme. There is no need for a Habitats Regulation Assessment, nor is additional third-party land required and the proposed amendments will not have a material impact on businesses and residents. This is explained further in the Application materials available at the website set out below.

I enclose a copy of the Notice, a copy of which can also be seen in

London Gazette 28/4/2022
London Metro 28/4/2022 and 05/5/2022
Reading Chronicle 28/4/2022 and 05/5/2022
Maidenhead Advertiser 28/4/2022 and 05/5/2022
Slough & South Bucks Express 29/4/2022 and 06/5/2022
Windsor Express 29/4/2022 and 06/5/2022
Hounslow Chronicle 28/4/2022 and 05/5/2022

announcing the Application.

If you wish to make a representation to the Planning Inspectorate on the Application, you can do so by writing to them at M4Junction3to12@planninginspectorate.gov.uk quoting 'M4 Junctions 3 to 12 Smart Motorway (TR10019)'.

You can read the full Application on the National Infrastructure Planning at the following webpage

<https://infrastructure.planninginspectorate.gov.uk/projects/south-east/m4-junctions-3-to-12-smart-motorway/>

The Application documents will remain available on the above websites until at least 11.59pm on 03 June 2022.

If you have any questions or require further information, please contact:

- **Email:** M4J3to12SmartMotorways@highwaysengland.co.uk
- **Post:** 2 Colmore Square, Birmingham, B4 6BN
- **Telephone:** 0300 123 5000

The deadline for receipt of any comments or representations is 11:59pm on 03 June 2022.

Yours sincerely,




Lynne Stinson
Programme Manager, M4 Junctions 3 to 12 Smart Motorway
M4J3to12SmartMotorways@highwaysengland.co.uk

Confidential



Ref: [REDACTED]



Lynne Stinson
Programme Manager
National Highways
2 Colmore Square
Birmingham
B4 6BN

25 May 2022

Dear Sir/Madam,

Re: THE M4 MOTORWAY (JUNCTIONS 3 TO 12) (SMART MOTORWAY) DEVELOPMENT CONSENT ORDER 2016 (S.I. 2016/863)

SECTION 153 OF THE PLANNING ACT 2008, REGULATION 7 OF THE INFRASTRUCTURE PLANNING (CHANGES TO, AND REVOCATION OF, DEVELOPMENT CONSENT ORDERS) REGULATIONS 2011 (AS AMENDED)

CONSULTATION ON AN APPLICATION TO MAKE A NON-MATERIAL CHANGE TO THE ABOVE DEVELOPMENT CONSENT ORDER

We wrote to you on 28 April in accordance with Regulation 7 of the 2011 Regulations to consult you on a proposed non-material change to the above Development Consent Order ('DCO'). Unfortunately, Royal Mail have not been able to deliver the letter we sent to you, so we are sending you this letter.

In September 2016, the Secretary of State for Transport granted the DCO authorising construction of the M4 Smart Motorway Junctions 3 to 12 ("**the Scheme**"). Since the DCO came into force on 23 September 2016, we have been working to ensure the Scheme is delivered effectively and efficiently. As a result of this process, we are now proposing to seek consent from the Secretary of State for non-material changes to the DCO ("**the Application**").

Non-material change

The Application seeks a non-material change to the DCO that authorised National Highways to undertake the improvement and alteration of 51 kilometres (32 miles) of the M4 Motorway between Junction 3 (Hayes) and Junction 12 (Theale) to upgrade it to a "smart motorway", with the hard shoulder transformed into a permanent additional running lane and traffic flow moderated by the use of variable speed limits. The Scheme includes the replacement of overbridge structures, the extension of underbridge structures, changes to junctions and slip roads, the provision of new gantries and signs, and other infrastructure such as emergency areas.

The amendment seeks to achieve the following:

- a) No-Through Junction Running (No-TJR) is proposed at Junctions 5, 6, 8/9 and 11 where previously Through Junction Running had been proposed;
- b) To facilitate the detailed design of three bridges where the height of these new bridges (Huntercombe Spur, Oldway Lane and Wood Lane) is outside of the limits of deviation provided for by the DCO;
- c) The asymmetric widening of Sipson Road Subway to the north instead of the previously proposed widening to the south, due to site constraints;

Confidential

- d) To amend the "principles set out in the engineering and design report" to facilitate the detailed design of the Scheme which are not consistent with the principles previously approved. This will facilitate changes such as to the number of spans, footway locations and extensions to culverts required; and
- e) Changes to acoustic barriers.

The environmental effects associated with the proposed changes have been considered and there are no new or materially different likely significant effects on the environment which arise from the changed Scheme. There is no need for a Habitats Regulation Assessment, nor is additional third-party land required and the proposed amendments will not have a material impact on businesses and residents. This is explained further in the Application materials available at the website set out below.

I enclose a copy of the Notice, a copy of which was published in the following newspapers

London Gazette 28/4/2022
London Metro 28/4/2022 and 05/5/2022
Reading Chronicle 28/4/2022 and 05/5/2022
Maidenhead Advertiser 28/4/2022 and 05/5/2022
Slough & South Bucks Express 29/4/2022 and 06/5/2022
Windsor Express 29/4/2022 and 06/5/2022
Hounslow Chronicle 28/4/2022 and 05/5/2022

announcing the Application.

If you wish to make a representation to the Planning Inspectorate on the Application, you can do so by writing to them at M4Junction3to12@planninginspectorate.gov.uk quoting 'M4 Junctions 3 to 12 Smart Motorway (TR10019)'.

You can read the full Application on the National Infrastructure Planning at the following webpage

<https://infrastructure.planninginspectorate.gov.uk/projects/south-east/m4-junctions-3-to-12-smart-motorway/>

If you have any questions or require further information, please contact:

- **Email:** M4J3to12SmartMotorways@highwaysengland.co.uk
- **Post:** 2 Colmore Square, Birmingham, B4 6BN
- **Telephone:** 0300 123 5000

The deadline for receipt of any comments or representations was originally 11:59pm on 03 June 2022, however, as you did not receive the letter we sent on 28 April, we are extending this date to **11.59pm on 28 June 2022**.

Yours sincerely,



Lynne Stinson
Programme Manager, M4 Junctions 3 to 12 Smart Motorway
M4J3to12SmartMotorways@highwaysengland.co.uk

Confidential

Letter dated 6 May 2022



Ref: [REDACTED]



Lynne Stinson
Programme Manager
National Highways
2 Colmore Square
Birmingham
B4 6BN

6 June 2022

Dear Sir/Madam,

Re: THE M4 MOTORWAY (JUNCTIONS 3 TO 12) (SMART MOTORWAY) DEVELOPMENT CONSENT ORDER 2016 (S.I. 2016/863)

SECTION 153 OF THE PLANNING ACT 2008, REGULATION 7 OF THE INFRASTRUCTURE PLANNING (CHANGES TO, AND REVOCATION OF, DEVELOPMENT CONSENT ORDERS) REGULATIONS 2011 (AS AMENDED)

CONSULTATION ON AN APPLICATION TO MAKE A NON-MATERIAL CHANGE TO THE ABOVE DEVELOPMENT CONSENT ORDER

We wrote to you on 28 April in accordance with Regulation 7 of the 2011 Regulations to consult you on a proposed non-material change to the above Development Consent Order ('DCO'). Unfortunately, Royal Mail have not been able to deliver the letter we sent to you, so we are sending you this letter.

In September 2016, the Secretary of State for Transport granted the DCO authorising construction of the M4 Smart Motorway Junctions 3 to 12 ("the Scheme"). Since the DCO came into force on 23 September 2016, we have been working to ensure the Scheme is delivered effectively and efficiently. As a result of this process, we are now proposing to seek consent from the Secretary of State for non-material changes to the DCO ("the Application").

Non-material change

The Application seeks a non-material change to the DCO that authorised National Highways to undertake the improvement and alteration of 51 kilometres (32 miles) of the M4 Motorway between Junction 3 (Hayes) and Junction 12 (Theale) to upgrade it to a "smart motorway", with the hard shoulder transformed into a permanent additional running lane and traffic flow moderated by the use of variable speed limits. The Scheme includes the replacement of overbridge structures, the extension of underbridge structures, changes to junctions and slip roads, the provision of new gantries and signs, and other infrastructure such as emergency areas.

The amendment seeks to achieve the following:

- a) No-Through Junction Running (No-TJR) is proposed at Junctions 5, 6, 8/9 and 11 where previously Through Junction Running had been proposed;
- b) To facilitate the detailed design of three bridges where the height of these new bridges (Huntercombe Spur, Oldway Lane and Wood Lane) is outside of the limits of deviation provided for by the DCO;
- c) The asymmetric widening of Sipson Road Subway to the north instead of the previously proposed widening to the south, due to site constraints;

Confidential

- d) To amend the “principles set out in the engineering and design report” to facilitate the detailed design of the Scheme which are not consistent with the principles previously approved. This will facilitate changes such as to the number of spans, footway locations and extensions to culverts required; and
- e) Changes to acoustic barriers.

The environmental effects associated with the proposed changes have been considered and there are no new or materially different likely significant effects on the environment which arise from the changed Scheme. There is no need for a Habitats Regulation Assessment, nor is additional third-party land required and the proposed amendments will not have a material impact on businesses and residents. This is explained further in the Application materials available at the website set out below.

I enclose a copy of the Notice, a copy of which was published in the following newspapers

London Gazette 28/4/2022
London Metro 28/4/2022 and 05/5/2022
Reading Chronicle 28/4/2022 and 05/5/2022
Maidenhead Advertiser 28/4/2022 and 05/5/2022
Slough & South Bucks Express 29/4/2022 and 06/5/2022
Windsor Express 29/4/2022 and 06/5/2022
Hounslow Chronicle 28/4/2022 and 05/5/2022

announcing the Application.

If you wish to make a representation to the Planning Inspectorate on the Application, you can do so by writing to them at M4Junction3to12@planninginspectorate.gov.uk quoting ‘M4 Junctions 3 to 12 Smart Motorway (TR10019)’.

You can read the full Application on the National Infrastructure Planning at the following webpage

<https://infrastructure.planninginspectorate.gov.uk/projects/south-east/m4-junctions-3-to-12-smart-motorway/>

If you have any questions or require further information, please contact:

- **Email:** M4J3to12SmartMotorways@highwaysengland.co.uk
- **Post:** 2 Colmore Square, Birmingham, B4 6BN
- **Telephone:** 0300 123 5000

The deadline for receipt of any comments or representations was originally 11:59pm on 03 June 2022, however, as you did not receive the letter we sent on 28 April, we are extending this date to **11.59pm on 5 July 2022**.

Yours sincerely,



Lynne Stinson
Programme Manager, M4 Junctions 3 to 12 Smart Motorway
M4J3to12SmartMotorways@highwaysengland.co.uk

Confidential

Notice enclosed with letters

NATIONAL HIGHWAYS

SECTION 153 OF THE PLANNING ACT 2008, REGULATION 6 OF THE INFRASTRUCTURE PLANNING (CHANGES TO, AND REVOCATION OF, DEVELOPMENT CONSENT ORDERS) REGULATIONS 2011 (AS AMENDED)

NOTICE OF AN APPLICATION TO MAKE A NON-MATERIAL CHANGE TO THE FOLLOWING DEVELOPMENT CONSENT ORDER:

THE M4 MOTORWAY (JUNCTIONS 3 TO 12) (SMART MOTORWAY) DEVELOPMENT CONSENT ORDER 2016 (S.I. 2016/863)

NOTICE IS HEREBY GIVEN that National Highways of Bridge House, 1 Walnut Tree Close, Guildford, GU1 4LZ, has made an application (“the Application”) to the Secretary of State for Transport, for a non-material change to be made to the M4 Motorway (Junctions 3 to 12) (Smart Motorway) Development Consent Order 2016/863 (“the DCO”).

The Application seeks a non-material change to the DCO that authorised National Highways to undertake the improvement and alteration of 51 kilometres (32 miles) of the M4 Motorway between Junction 3 (Hayes) and Junction 12 (Theale) to upgrade it to a “smart motorway”, with the hard shoulder transformed into a permanent additional running lane and traffic flow moderated by the use of variable speed limits. The scheme includes the replacement of overbridge structures, the extension of underbridge structures, changes to junctions and slip roads, the provision of new gantries and signs, and other infrastructure such as emergency areas. The amendment seeks to achieve the following:

- a) No-Through Junction Running (No-TJR) is proposed at Junctions 5, 6, 8/9 and 11 where previously Through Junction Running had been proposed;
- b) To facilitate the detailed design of three bridges where the height of these new bridges (Huntercombe Spur, Oldway Lane and Wood Lane) is outside of the limits of deviation provided for by the DCO;
- c) The asymmetric widening of Sipson Road Subway to the north instead of the previously proposed widening to the south, due to site constraints;
- d) To amend the “principles set out in the engineering and design report” to facilitate the detailed design of the scheme which are not consistent with the principles previously approved. This will facilitate changes such as to the number of spans, footway locations and extensions to culverts required; and
- e) Changes to acoustic barriers.

How to view the Application documents

A copy of the Application documents, plans and maps showing the nature and location of the changes are available to be viewed and downloaded for inspection, free of charge, at the National Infrastructure Planning Portal at the following webpage:

<https://infrastructure.planninginspectorate.gov.uk/projects/south-east/m4-junctions-3-to-12-smart-motorway/>

Any enquiries on the documents can be sent to National Highways at the following contact details:

Email: M4J3to12SmartMotorways@highwaysengland.co.uk

Telephone: 0300 123 5000

Post: 2 Colmore Square, Birmingham, B4 6BN

The Application documents will remain available on the above websites until at least 11.59pm on 03 June 2022.

A paper copy of the application can be obtained but a charge, up to a maximum of £100 (plus VAT at 20%), will be made to cover printing and postage. To request a paper copy of the Application and accompanying documents, or for details regarding payment methods, please contact National Highways using the contact details provided above.

Making representations about the Application

If you wish to respond to this notice or make comments or representations in respect of the Application, these should be sent to the Planning Inspectorate by either:

Email:

M4Junction3to12@planninginspectorate.gov.uk

Post: letters to - National Infrastructure Planning, The Planning Inspectorate, Temple Quay House, 2 The Square, Temple Quay, Bristol, BS1 6PN quoting 'M4 Junctions 3 to 12 Smart Motorway (TR10019)'.

If you have any difficulty in submitting a representation by email, please contact

M4Junction3to12@planninginspectorate.gov.uk or 0303 444 5000 and a member of the Planning Inspectorate's case team will be able to assist.

Please note that any representations received by the Planning Inspectorate in response to the consultation will be handled in compliance with the United Kingdom's General Data Protection Regulations and published on the relevant page of the Planning Inspectorate's Infrastructure Planning Portal (<https://infrastructure.planninginspectorate.gov.uk/projects/south-east/m4-junctions-3-to-12-smart-motorway/>), with all personal information removed.

Any comments or representations on the Application must be received no later than 11.59pm on 03 June 2022.

Annex 3

Schedule of consultees

Letter of 28/04/22

Contact	Address	Category
3rd Upton Scout Group	Upton Court Park Upton Court Road Slough SL3 7LU	Book of Reference interest
A K Dsane	103 Wood Close Windsor SL4 3LB	Book of Reference interest
A Maciag	33 Quinbrookes Slough SL2 5RX	Book of Reference interest
AABC Materials Limited	Unit 9a Meadway Court Close Stevenage SG1 2EF	Book of Reference interest
Aaron Patrick Benjamin Burgess	Flat 8 Philberds Lodge Ascot Road Holyport Maidenhead SL6 2HX	Book of Reference interest
Abdulhay Munshi	8, 17th Avenue Houghton Estate 2198 Johannesburg South Africa	Book of Reference interest
Abdulhay Munshi (Copy Address)	c/o Landhold Capital Limited 28 Fitzroy Square London W1T 6DD	Book of Reference interest
Accord Mortgages Limited	Yorkshire House Yorkshire Drive Bradford BD5 8LJ	Book of Reference interest
Activision Blizzard Uk Limited	The Ampersand Building 178 Wardour Street London W1F 8FY	Book of Reference interest
Adrian Bryan	349 Trelawney Avenue Slough SL3 7TX	Book of Reference interest
Adrian Svensson	6 Malvern Road Maidenhead SL6 7RH	Book of Reference interest
Advanced Business Software and Solutions Limited	Ditton Park Riding Court Road Datchet Slough SL3 9LL	Book of Reference interest
Affinity Water Limited	Tamblin Way Hatfield AL10 9EZ	Book of Reference interest and Statutory Consultee
Agnieszka Dobrzanska	52 Eden Close Slough SL3 8TZ	Book of Reference interest
Ajit S Kahlon	666 Bath Road Taplow Maidenhead SL6 0NZ	Book of Reference interest
Ajit Singh Randhawa	56 Sutton Avenue Slough SL3 7AW	Book of Reference interest
Alan Charles Hughes	217 Beech Lane Reading RG6 5UP	Book of Reference interest
Alastair Cook	30 Wood Lane Slough SL1 9EA	Book of Reference interest
Alastair Norman Cockburn (Copy Address)	c/o Landhold Capital Limited 28 Fitzroy Square London W1T 6DD	Book of Reference interest
Alastair Norman Cockburn	4 Epworth Road 7700 Rondebosch South Africa	Book of Reference interest
Aldermore Bank plc	Apex Plaza Forbury Road Reading RG1 1AX	Book of Reference interest

Alexander Kubiena	104 Upton Road Slough SL1 2AW	Book of Reference interest
Ali Akhtar	18 Castle Avenue Datchet Slough SL3 9BA	Book of Reference interest
Alina Badea	52 Cromwell Drive Slough SL1 3NF	Book of Reference interest
Allan Farrell	Peartree Cottage Dunt Lane Hurst Reading RG10 OTA	Book of Reference interest
Alpine Ventures Investments Limited (Copy Address)	FAO Reza Farsiar 45 Circus Road London NW8 9JH	Book of Reference interest
Alpine Ventures Investments Limited	c/o Trident Trust Company (B.V.I.) Limited PO Box 146 Road Town Tortola British Virgin Islands	Book of Reference interest
Amanda Trethewey	10 Wood Lane Slough SL1 9EA	Book of Reference interest
Amarjit Kaur Hothi	12 Willow Drive Maidenhead SL6 2JX	Book of Reference interest
Amit Bhogaita	27 Quaves Road Slough SL3 7NX	Book of Reference interest
Amrik Dhinsa	73 Marlborough Road Slough SL3 7JW	Book of Reference interest
Amrik S Bhatta	9 Middlegreen Road Slough SL3 7BL	Book of Reference interest
Ana-Maria Barfa	23 Beechwood Gardens Slough SL1 2HW	Book of Reference interest
Andrew Barker	Further Dimmings Village Road Windsor SL4 6QW	Book of Reference interest
Andrew James Griffiths	Amerden Barn Amerden Lane Maidenhead SL6 0EE	Book of Reference interest
Andrew Wood	24 Thornhill Court Maplin Park Slough SL3 8PF	Book of Reference interest
Andrius Palionis	101 The Myrke Datchet Slough SL3 9AD	Book of Reference interest
Anglian Water Services Limited	Lancaster House 1 Lancaster Way Huntingdon PE29 6XU	Statutory Consultee
Anita Thomas	Rosebery Hall Dane O'Coys Road Bishop's Stortford CM23 2JN	Book of Reference interest
Anita Thomas (Copy Address)	c/o Eddie McElhinney Franco Cottage Maidenhead SL6 4LX	Book of Reference interest
Anne Jones	Garfields Hook Lane Chichester PO20 3TE	Book of Reference interest
Anne Louise Stopford	Lake End House Lake End Road Dorney Windsor SL4 6QS	Book of Reference interest
Anne Ngapo	Roxbury House Copyhold Lane Dorchester DT2 9LT	Book of Reference interest
Anne-Marie Houston	3 Oak Stubbs Lane Dorney Reach Maidenhead SL6 0DW	Book of Reference interest
Anthea Siew Lian Chia	25 Longford Avenue Southall UB1 3QN	Book of Reference interest
Antonio Junior Del Rosario Floirendo	95 Kensington Court London W8 5DU	Book of Reference interest
Anwar Pervez	49 King Street Lane Winnersh Wokingham RG41 5BA	Book of Reference interest

AP Wireless II (UK) Limited	16-18 Conduit Street Lichfield WS13 6JR	Book of Reference interest
Applied Traffic Limited	5 Southview Park Marsack Street Reading RG4 5AF	Statutory Consultee
Arborfield and Newland Parish Council	Parish Office Arborfield Village Hall Reading RG2 9PQ	Statutory Consultee
Arcserve (UK) Limited	Suite 1, 3rd Floor 12 St. James's Square London SW1Y 4LB	Book of Reference interest
Arqiva Limited	Crawley Court Crawley Winchester SO21 2QA	Book of Reference interest
Ashford and St Peter's Hospitals NHS Foundation Trust	St Peters Hospital Guildford Road Chertsey KT16 0PZ	Statutory Consultee
Atlas Commercial Property Investment Limited	Riding Court House Riding Court Road Slough SL3 9JT	Book of Reference interest
Autodata Limited	Capitol House Bond Court Leeds LS1 5EZ	Book of Reference interest
Avon and Wiltshire Mental Health Partnership NHS Trust	Bath NHS House Combe Park Bath BA1 3QE	Statutory Consultee
B Smith	71 Slough Road Datchet Slough SL3 9AL	Book of Reference interest
Balbir Singh Hayer	18 Godolphin Road Slough SL1 3DN	Book of Reference interest
Ballyvesey Holdings Limited	c/o Montracon Limited Carr Hill Doncaster DN4 8DE	Book of Reference interest
Balwant Singh Rai	27 Jackpoole Drive Woodstock Ontario N4S 8V9 Canada	Book of Reference interest
Bank of Scotland plc	The Mound Edinburgh EH1 1YZ	Book of Reference interest
Bankway Properties Limited	Ground Floor 30 City Road London EC1Y 2AB	Book of Reference interest
Barclays Bank plc	1 Churchill Place London E14 5HP	Book of Reference interest
Barry Denis Thring	Po Box 51 4710 Swartberg South Africa	Book of Reference interest
Barry Denis Thring (Copy Address)	c/o Landhold Capital Limited 28 Fitzroy Square London W1T 6DD	Book of Reference interest
Bartosz Mariusz Marczyk	24 Wood Lane Slough SL1 9EA	Book of Reference interest
Basingstoke and Deane Borough Council	Civic Offices London Road Basingstoke RG21 4AH	Statutory Consultee
Beansheaf Limited	Manor Farm Marcham Abingdon OX13 6NZ	Book of Reference interest
Beazer Homes Yateley Limited	Persimmon House Fulford York YO19 4FE	Book of Reference interest
Beinder Kaur Singh	Tree Tops Riding Court Road Slough SL3 9JT	Book of Reference interest
Bellway Homes Limited	Woolsington House Woolsington Newcastle upon Tyne NE13 8BF	Book of Reference interest
Benjamin Peter Dance	Hillside Mill Lane Wokingham Berkshire RG41 5DD	Book of Reference interest
Berkshire Healthcare NHS Foundation Trust	Fitzwilliam House Skimped Hill Lane Bracknell RG12 1BQ	Statutory Consultee

Betty Elliot	32 Wood Lane Slough SL1 9EA	Book of Reference interest
Beverly Hakesley	Amerden Caravan Park Amerden Lane Maidenhead SL6 0EE	Book of Reference interest
BEW Electrical Distributors Limited	5 Northumberland Court Chelmsford CM2 6UW	Book of Reference interest
BEW Electrical Distributors Limited (Copy Address)	c/o Neil Godfrey 5 Northumberland Court Chelmsford CM2 6UW	Book of Reference interest
Biffa Group Limited	Accuray House Coronation Road High Wycombe HP12 3TZ	Book of Reference interest
Biffa Waste Services Limited	Accuray House Coronation Road High Wycombe HP12 3TZ	Book of Reference interest
Bikram Dhillon	45 Rochfords Gardens Slough SL2 5XA	Book of Reference interest
Bill Smith	20 Mansion Caravan Site Mansion Lane Iver SL0 9RQ	Book of Reference interest
Binfield Parish Council	Binfield Parish Council Office Benetfeld Road Bracknell RG42 4EW	Statutory Consultee
Bogdan Galica	17 Jackson Close Slough SL3 7FP	Book of Reference interest
Bovis Homes Limited	11 Tower View Kings Hill West Malling ME19 4UY	Book of Reference interest
Bovis Homes Southern Limited	11 Tower View Kings Hill West Malling ME19 4UY	Book of Reference interest
BP Oil UK Limited	Chertsey Road Sunbury-on- Thames TW16 7BP	Book of Reference interest
Bracknell Forest Council	Time Square Market Street Bracknell RG12 1JD	Book of Reference interest and Statutory Consultee
Bracknell Forest Council - Highways Department	Time Square Market Street Bracknell RG12 1JD	Statutory Consultee
Bray Parish Council	The Jubilee Room Braywood Memorial Hall Maidenhead SL6 2NX	Book of Reference interest and Statutory Consultee
Brazilnut Limited	First Floor Kingsway House Guernsey GY1 2QE	Book of Reference interest
British Airways plc	Waterside PO Box 365 Harmondsworth UB7 0GB	Book of Reference interest
British Gas Energy Limited	Millstream Maidenhead Road Windsor SL4 5GD	Statutory Consultee
British Gas Limited	Millstream Maidenhead Road Windsor SL4 5GD	Book of Reference interest and Statutory Consultee
British Pipeline Agency Limited	5-7 Alexandra Road Hemel Hempstead HP2 5BS	5-7 Alexandra Road Hemel Hempstead HP2 5BS
British Telecommunications plc	1 Braham Street London E1 8EE	Statutory Consultee
BT Group plc	1 Braham Street London E1 8EE	Book of Reference interest and Statutory Consultee
Buckinghamshire CCG	Property Services Walton Street Offices Aylesbury HP20 1UX	Statutory Consultee

Buckinghamshire Council	c/o Dr Laura Leech Walton Street Offices Aylesbury HP20 1UA	Book of Reference interest and Statutory Consultee
Buckinghamshire Fire and Rescue Service	Fire Brigade Headquarters Stocklake Aylesbury HP20 1BD	Statutory Consultee
Buckinghamshire Healthcare NHS Trust	Executive Office Hartwell Wing Aylesbury HP21 8AL	Statutory Consultee
Burghfield Parish Council	PO Box 7381 Reading RG1 9XP	Statutory Consultee
Burnham Parish Council	Burnham Park Windsor Lane Slough SL1 7HR	Statutory Consultee
C and B Technical Installations Limited	Unit H Riding Court Farm Riding Court Road Slough SL3 9JU	Book of Reference interest
C Singh	7 Charter Close Slough SL1 1RQ	Book of Reference interest
Cable & Wireless Worldwide Limited	Vodafone House The Connection Newbury RG14 2FN	Book of Reference interest
Cable and Wireless Limited	Griffin House 161 Hammersmith Road London W6 8BS	Book of Reference interest and Statutory Consultee
Cadent Gas Limited	Unit 3 Ansty Park Coventry CV7 9JU	Book of Reference interest
Camden and Islington NHS Foundation Trust	St. Pancras Hospital 4 St. Pancras Way London NW1 0PE	Statutory Consultee
Canal & River Trust	South Pier Road Ellesmere Port CH65 4FW	Book of Reference interest and Statutory Consultee
Canal & River Trust - PSSC	Peels Wharf Evans Croft Tamworth B78 3QZ	Statutory Consultee
Capital Industrial 4 Limited	17C Curzon Street London W1J 5HU	Book of Reference interest
Carl Matthew Long	20 Wood Lane Slough SL1 9EA	Book of Reference interest
Carlos Sanchez de Santiago	44 Dolphin Road Slough SL1 1TA	Book of Reference interest
Carly Reyland	Flat 1 88 Alpha Street South Slough SL1 1QX	Book of Reference interest
Caroline Bainbridge	Shire Walk Lake End Road Windsor SL4 6QS	Book of Reference interest
Carolyn Carty	190 Spackmans Way Slough SL1 2SD	Book of Reference interest
Carpol Limited	Unit D Riding Court Farm Riding Court Road Slough SL3 9JT	Book of Reference interest
Catherine Davies	40B Albert Street Slough SL1 2ET	Book of Reference interest
Catherine Elizabeth Carrington-Birch	Willow House Ascot Road Maidenhead SL6 2HT	Book of Reference interest
CBRE Global Investors Trustee Limited	1 New Change London EC4M 9AF	Book of Reference interest
CBRE Loan Services Limited	Henrietta House 8 Henrietta Place London W1G 0NB	Book of Reference interest
Cemex UK Operations Limited	Cemex House Evreux Way Rugby CV21 2DT	Book of Reference interest

Cemex UK Operations Limited (Copy Address)	c/o Carl Pearson The Estates Office Unit A1 Ashby-de-la- Zouch LE65 2UZ	Book of Reference interest
Central and North West London NHS Foundation Trust	350 Euston Road London NW1 3AX	Statutory Consultee
Central Bedfordshire Council	Priory House Monks Walk Shefford SG17 5TQ	Statutory Consultee
Central London Community Healthcare NHS Trust	Ground Floor 15 Marylebone Road London NW1 5JD	Statutory Consultee
Centrica plc	Millstream Maidenhead Road Windsor SL4 5GD	Statutory Consultee
Chattar Singh	135 Upton Court Road Slough SL3 7NF	Book of Reference interest
Chelsea and Westminster Hospital NHS Foundation Trust	369 Fulham Road London SW10 9NH	Statutory Consultee
Cherry Lane Primary School	Sipson Road West Drayton UB7 9DL	Book of Reference interest
Chilterns Conservation Board	The Lodge 90 Station Road Chinnor OX39 4HA	Statutory Consultee
Chit Ranjan Hothi	12 Willow Drive Maidenhead SL6 2JX	Book of Reference interest
Christine Cusack	29 Alpha Street North Slough SL1 1RA	Book of Reference interest
Christopher Ball	c/o 77 Huntercombe Lane North Slough SL1 6DX	Book of Reference interest
Christopher Ball (Copy Address)	c/o Cameron King Properties 411 Bath Road Slough SL1 5QL	Book of Reference interest
Christopher Bunning	35 Courtlands Avenue Slough SL3 7LD	Book of Reference interest
Christopher John Ball	c/o 77 Huntercombe Lane North Slough SL1 6DX	Book of Reference interest
Christopher John Ball (Copy Address)	c/o Cameron King Properties 411 Bath Road Slough SL1 5QL	Book of Reference interest
Christopher Trethewey	10 Wood Lane Slough SL1 9EA	Book of Reference interest
Church Commissioners for England	Church House Great Smith Street London SW1P 3AZ	Book of Reference interest
Cityfibre Networks Limited	15 Bedford Street London WC2E 9HE	Statutory Consultee
Civil Aviation Authority	Legal Department Aviation House Beehive Ring Road Crawley RH6 0YR	Statutory Consultee
Claude William Henderson	2 Old School Walk Church Langton Market Harborough LE16 7FW	Book of Reference interest
Claude William Henderson (Copy Address)	c/o Landhold Capital Limited 28 Fitzroy Square London W1T 6DD	Book of Reference interest
Colin Cecil Lewis Houghting	39 Oakleigh Drive 3290 Howick South Africa	Book of Reference interest
Colin Cecil Lewis Houghting (Copy Address)	c/o Landhold Capital Limited 28 Fitzroy Square London W1T 6DD	Book of Reference interest
Colin Frank Schnadhorst	155 Amersham Road Beaconsfield HP9 2EH	Book of Reference interest

Colin Martin Rayner	Manor Farm Stanwell Road Horton Slough SL3 9PE	Book of Reference interest
Colin Stephen Houston	3 Oak Stubbs Lane Dorney Reach Maidenhead SL6 0DW	Book of Reference interest
Colnbrook Developments Limited	5 Albany Courtyard Piccadilly London W1V 9RB	Book of Reference interest
Colnbrook Investments Limited	PO Box 119 Martello Court St Peter Port Guernsey GY1 3HB	Book of Reference interest
Colnbrook with Poyle Parish Council	Westfield Community Centre Severn Crescent Slough SL3 8UX	Statutory Consultee
Colt Group Limited	Colt House Ridgeway Office Park Petersfield GU32 3QF	Statutory Consultee
Colt Technology Services	Colt House 20 Great Eastern Street London EC2A 3EH	Book of Reference interest
Cornerstone Telecommunications Infrastructure Limited	Hive 2 1530 Arlington Business Park Reading RG7 4SA	Book of Reference interest and Statutory Consultee
Costain Civil Engineering Limited	Costain House Vanwall Business Park Maidenhead SL6 4UB	Book of Reference interest
County & District Properties Limited	Costain House Vanwall Business Park Maidenhead SL6 4UB	Book of Reference interest
Coutts & Company	440 Strand London WC2R 0QS	Book of Reference interest
Cox Green Parish Council	Council Office Cox Green Centre Maidenhead SL6 3AX	Statutory Consultee
Cristovao Graca	35 Botham Drive Slough SL1 2LZ	Book of Reference interest
Crossrail Limited	5 Endeavour Square London E20 1JN	Statutory Consultee
D Figueira	37 Stanley Green West Slough SL3 7RE	Book of Reference interest
D J Lawrence	19 The Glen Slough SL3 7HP	Book of Reference interest
Dalip Kumar	24 Sutton Avenue Slough SL3 7AW	Book of Reference interest
Daljit Kaur Sahota	Flat 6 Philberds Lodge Maidenhead SL6 2HX	Book of Reference interest
Daniel William Harvey	Amerden Priory Cottage Amerden Lane Maidenhead SL6 0EE	Book of Reference interest
Datchet Montessori School	38 Linchfield Road Datchet Slough SL3 9LZ	Book of Reference interest
Datchet Montessori School (Copy Address)	Datchet Cricket Club Riding Court Road Datchet SL3 9JW	Book of Reference interest
Datchet Parish Council	1 Allen Way Datchet Slough SL3 9HR	Statutory Consultee
David Christie	24 Garden Close Northolt UB5 5ND	Book of Reference interest
David George Elliot	32 Wood Lane Slough SL1 9EA	Book of Reference interest
David John Springbett	Abbey House Huntercombe Lane South Maidenhead SL6 0PQ	Book of Reference interest

David John Springbett (Copy Address)	5 Strand Way Bognor Regis PO22 7LH	Book of Reference interest
Dawn Ann Groom	1 Glebe Close Taplow Maidenhead SL6 0DL	Book of Reference interest
Dawn Janet Clarke	Mays Farmhouse Hyde End Lane Reading RG7 1EP	Book of Reference interest
Deutsche Trustee Company Limited	Winchester House 1 Great Winchester Street London EC2N 2DB	Book of Reference interest
Devinder Kumar Pawar	6 Wood Lane Slough SL1 9EA	Book of Reference interest
DHL Supply Chain Limited	Solstice House 251 Midsummer Boulevard Milton Keynes MK9 1EA	Book of Reference interest
Diane Mary Siviter	The Old Chapel New Mill Lane Hook RG27 0RA	Book of Reference interest
Diane Pamela Hidalmasi	34 Priors Way Maidenhead SL6 2EL	Book of Reference interest
Ditton Park Trustee 1 Limited	47 Esplanade St Helier Jersey JE1 0BD	Book of Reference interest
Ditton Park Trustee 2 Limited	47 Esplanade St Helier Jersey JE1 0BD	Book of Reference interest
Dominic John Xavier Carrington-Birch	Willow House Ascot Road Maidenhead SL6 2HT	Book of Reference interest
Donna Smith	20 Mansion Caravan Site Mansion Lane Iver SL0 9RQ	Book of Reference interest
Dorney Parish Council	Dorney Parish Clerk 3 Opendale Road Slough SL1 7LY	Statutory Consultee
Dorney School	Harcourt Close Dorney Reach Maidenhead SL6 0DY	Book of Reference interest
Dunelm (Soft Furnishings) Limited	Dunelm Store Support Centre Watermead Business Park Leicester LE7 1AD	Book of Reference interest
Dunelm Estates Limited	Dunelm Store Support Centre Watermead Business Park Leicester LE7 1AD	Book of Reference interest
DX Network Services Limited	Ditton Park Riding Court Road Slough SL3 9GL	Book of Reference interest
E.S. Pipelines Limited	1st Floor Bluebird House Leatherhead KT22 7BA	Statutory Consultee
Ealing Council	Perceval House 14-16 Uxbridge Road London W5 2HL	Statutory Consultee
Ealing Council - Planning Services	PO Box 14941 London W5 2YP	Statutory Consultee
Earley Town Council	Council Offices Radstock Lane Reading RG6 5UL	Statutory Consultee
East Rand Capital Limited	PO Box 30293 Mkungu Close 00100 Nairobi Kenya	Book of Reference interest
East Rand Capital Limited (Copy Address)	c/o Landhold Capital Limited 28 Fitzroy Square London W1T 6DD	Book of Reference interest
EDF Energy plc	90 Whitfield Street London W1T 4EZ	Statutory Consultee
EE Limited	Trident Place Mosquito Way Hatfield AL10 9BW	Book of Reference interest

Elena Giovannini Cardinale	60 Uxbridge Road Hampton TW12 3AD	Book of Reference interest
Elizabeth Musarurwa	27 Trent Road Slough SL3 8AW	Book of Reference interest
Emily Atkinson	100 Liverpool Street London EC2M 2AT	Book of Reference interest
Emily Catherine Louise Gatehouse-Ball	Amerden Priory Amerden Lane Taplow SL6 0EE	Book of Reference interest
Englefield Estate Trust Corporation Limited	Englefield Estate Office Theale Reading RG7 5DU	Book of Reference interest
Englefield Parish Council	c/o Mrs Nia Rands 31 North Street Reading RG7 5ET	Statutory Consultee
Environment Agency	Horizon House Deanery Road Bristol BS1 5AH	Book of Reference interest and Statutory Consultee
Environment Agency - Kent South London Office	Orchard House Endeavour Park West Malling ME19 5SH	Statutory Consultee
Environment Agency - North East Thames Area Office	Apollo Court 2 Bishops Square Hatfield AL10 9EX	Statutory Consultee
Environment Agency - Solent and South Downs Area Office	Guildbourne House Chatsworth Road Worthing BN11 1LD	Statutory Consultee
Environment Agency - South East Regional Office	Kings Meadow House Kings Meadow Road Reading RG1 8DQ	Statutory Consultee
Environment Agency - West Thames Area Office	West Area Office Alice Holt Lodge Farnham GU10 4LH	Statutory Consultee
Eric James Jeffries	129 The Myrke Datchet Slough SL3 9AD	Book of Reference interest
Ericsson Limited	14th Floor Thames Tower Reading RG1 1LX	Statutory Consultee
ESP Connections Limited	1st Floor Bluebird House Leatherhead KT22 7BA	Statutory Consultee
ESP Electricity Limited	1st Floor Bluebird House Leatherhead KT22 7BA	Statutory Consultee
ESP Networks Limited	1st Floor Bluebird House Leatherhead KT22 7BA	Statutory Consultee
ESP Pipelines Limited	1st Floor Bluebird House Leatherhead KT22 7BA	Statutory Consultee
Essex County Council	County Hall Market Road Chelmsford CM1 1QH	Statutory Consultee
Esther Hannah Brand	1A Oak Stubbs Lane Dorney Reach Maidenhead SL6 0DW	Book of Reference interest
Eton College	The Bursary Eton College Windsor SL4 6DW	Book of Reference interest
Eton College (Copy Address)	c/o Janet Losty Buildings Department Windsor SL4 6DU	Book of Reference interest
Eton Town Council	Council Offices 102 High Street Windsor SL4 6AJ	Statutory Consultee
EUNetworks Fiber UK Limited	5 Churchill Place London E14 5HU	Statutory Consultee
Eunice Marimo	6 Moreland Avenue Colnbrook Slough SL3 0LR	Book of Reference interest
European Property Ventures Limited	124 Irish Town GX11 1AA Gibraltar	Book of Reference interest

European Property Ventures Limited (Copy Address)	c/o Landhold Capital Limited 28 Fitzroy Square London W1T 6DD	Book of Reference interest
European Waterways Group Limited	55 Station Road Beaconsfield HP9 1QL	Book of Reference interest
Evelyn Iris Boswood	51 King Street Lane Winnersh Wokingham RG41 5BA	Book of Reference interest
Excelredstone Converged Solutions Limited	Second Floor Farringdon Point London EC1M 3JF	Statutory Consultee
Exmoor Nominee Limited	Chertsey Road Sunbury-On-Thames TW16 7BP	Book of Reference interest
Exmoor Properties GP Limited	Chertsey Road Sunbury-On-Thames TW16 7BP	Book of Reference interest
Frimley CCG	Aldershot Centre for Health Hospital Hill Aldershot GU11 1AY	Statutory Consultee
First Greater Western Limited	1 Milford Street Swindon SN1 1HL	Book of Reference interest
First MTR South Western Trains Limited	The Point 37 North Wharf Road London W2 1AF	Book of Reference interest
Florence Adrienne Thring	PO Box 51 4710 Swartberg South Africa	Book of Reference interest
Forestry Commission	620 Bristol Business Park Bristol BS16 1EJ	Statutory Consultee
Forestry Commission - South East and London Area Office	Bucks Horn Oak Farnham GU10 4LS	Statutory Consultee
Francis Stephen Hidalmasi	34 Priors Way Maidenhead SL6 2EL	Book of Reference interest
Francois Jean De Villiers	331 Rosemary Street 0081 Menlo Park South Africa	Book of Reference interest
Francois Jean De Villiers (Copy Address)	c/o Landhold Capital Limited 28 Fitzroy Square London W1T 6DD	Book of Reference interest
Frank Li	2 Glebe Close Taplow Maidenhead SL6 0DL	Book of Reference interest
Frank Li (Copy Address)	c/o Stephanie Bishop 2 Glebe Close Maidenhead SL6 0DL	Book of Reference interest
Frankham Management Limited	Tennyson House Cambridge Business Park Cambridge CB4 0WZ	Book of Reference interest
Freightnet (Handling) Limited	400 Harrow Road London W9 2HU	Book of Reference interest
Frimley Health NHS Foundation Trust	Portsmouth Road Frimley Camberley GU16 7UJ	Statutory Consultee
Frobisher Ventures Limited	The Estate Office Hoplands Estate Stockbridge SO20 6QH	Book of Reference interest
Fujitsu Telecommunications Europe Limited	Solihull Parkway Birmingham Business Park Birmingham B37 7YU	Statutory Consultee
Fulcrum Group Holdings Limited	2 Europa View Sheffield S9 1XH	Statutory Consultee
Fulcrum Pipelines Limited	2 Europa View Sheffield S9 1XH	Statutory Consultee

G S Dhillon	Romaine Amerden Lane Maidenhead SL6 0EE	Book of Reference interest
G Zucconi	156 High Street Langley Slough SL3 8LF	Book of Reference interest
Gamma Telecom Limited	5 Fleet Place London EC4M 7RD	Statutory Consultee
Gary Alford	14 Ember Road Slough SL3 8ED	Book of Reference interest
George Osborne	123 Parlaunt Road Slough SL3 8BE	Book of Reference interest
Gian Rai	15 Palmerston Avenue Slough SL3 7PU	Book of Reference interest
Giles Richard Shedden	6 Weston Close Upton Grey Basingstoke RG25 2RX	Book of Reference interest
Gillian Wilson	26a Halkingcroft Slough SL3 7AT	Book of Reference interest
Gloucestershire Health and Care NHS Foundation Trust	Unit 1010 Pioneer Avenue Gloucester GL3 4AW	Statutory Consultee
Goodman Colnbrook (Jersey) Limited	IFC 5 Esplanade St Helier JE2 1ST Jersey	Book of Reference interest
Goodman Colnbrook (Jersey) Limited (Copy Address)	Nelson House Central Boulevard Solihull B90 8BG	Book of Reference interest
Government Legal Department	102 Petty France London SW1H 9GL	Book of Reference interest
Government Legal Department (Copy Address)	c/o Caroline Harold Bona Vacantia Division Croydon CR90 9QU	Book of Reference interest
Graham Alford	14 Ember Road Slough SL3 8ED	Book of Reference interest
Granada Group Limited	2 Waterhouse Square 140 Holborn London EC1N 2AE	Book of Reference interest
Grant Linfoot	2A Wood Lane Slough SL1 9EA	Book of Reference interest
Great Ormond Street Hospital for Children NHS Foundation Trust	Great Ormond Street London WC1N 3JH	Statutory Consultee
Great Western Hospitals NHS Foundation Trust	Great Western Hospital Marlborough Road Swindon SN3 6BB	Statutory Consultee
Greater London Authority	City Hall Kamal Churchie Way London E16 1ZE	Statutory Consultee
Grundon Sand and Gravel Limited	Thames House Oxford Road Wallingford OX10 6LX	Book of Reference interest
Grundon Waste Management Limited	Thames House Oxford Road Wallingford OX10 6LX	Book of Reference interest
GTC Infrastructure Limited	Martello Court Admiral Park Guernsey GY1 3HB	Statutory Consultee
GTC Pipelines Limited	Synergy House Windmill Avenue Bury St. Edmunds P30 9UP	Statutory Consultee
Gurbux Dhoot	14 Cedar Way Slough SL3 7JX	Book of Reference interest
Gurdish Singh Dephu	31 Priors Way Maidenhead SL6 2EL	Book of Reference interest
Gurinder Brar	10 Thompson Close Slough SL3 8NH	Book of Reference interest
Gurmeet Pawar	6 Wood Lane Slough SL1 9EA	Book of Reference interest

Gurminder Sooch	20 Upton Park Slough SL1 2DB	Book of Reference interest
Guy's and St Thomas' NHS Foundation Trust	Trust Offices St Thomas' Hospital London SE1 7EH	Statutory Consultee
Hadzhi Brothers Limited	Unit C Riding Court Farm Riding Court Road Slough SL3 9JT	Book of Reference interest
Halima Alekozai	Apartment 5 Nova House Slough SL1 1AY	Book of Reference interest
Halima Wachira	10 Willow Close Colnbrook Slough SL3 0LF	Book of Reference interest
Hall Aggregates Limited	Cemex House Evreux Way Rugby CV21 2DT	Book of Reference interest
Hampshire County Council	The Castle Castle Avenue Winchester SO23 8UJ	Statutory Consultee
Hampshire Hospitals NHS Foundation Trust	Aldermaston Road Basingstoke RG24 9NA	Statutory Consultee
Hanson Quarry Products Europe Limited	Hanson House 14 Castle Hill Maidenhead SL6 4JJ	Book of Reference interest
Haq Nawaz	345 Goodman Park Slough SL2 5NW	Book of Reference interest
Harinder Singh Cheema	75 Old Slade Lane Iver SL0 9DX	Book of Reference interest
Harrison Saunders	17A St. Marys Road Slough SL3 7EN	Book of Reference interest
Harrow Council	Civic Centre Station Road Harrow HA1 2XY	Statutory Consultee
Hart District Council	Civic Offices Harlington Way Fleet GU51 4AE	Statutory Consultee
Harvinder Singh Thandi	The Hawthorns Ascot Road Maidenhead SL6 2HT	Book of Reference interest
Hatch Farm Land Limited	20 Gander Green Haywards Heath RH16 1RB	Book of Reference interest
Hatch Farm Land Limited (Copy Address)	c/o George Green Solicitors 195 High Street Cradley Heath B64 5HW	Book of Reference interest
Haymaker (Solar) Limited	6th Floor 33 Holborn London EC1N 2HT	Book of Reference interest
HB Concept Limited	39 Fortune Green Road London NW6 1DR	Book of Reference interest
Health and Safety Executive	Redgrave Court Merton Road Bootle L20 7HS	Statutory Consultee
Health and Safety Executive (Copy Address)	c/o Laura Evans NSIP Consultations Bootle L20 7HS	Statutory Consultee
Health Research Authority	2nd Floor 2 Redman Place London E20 1JQ	Statutory Consultee
Heathrow Air Ambulance	P.O. Box 279 Iver SL0 0BQ	Statutory Consultee
Heathrow Airport Holdings Limited	The Compass Centre Nelson Road Hounslow TW6 2GW	Book of Reference interest
Heathrow Airport Limited	The Compass Centre Nelson Road Hounslow TW6 2GW	Book of Reference interest
Helen Duncombe	Avondale Monkey Island Lane Snodland SL6 2ED	Book of Reference interest

Helen Lesley Wallace	Elizabethan Cottage Ascot Road Holyport Maidenhead SL6 2HY	Book of Reference interest
Henry Charles William Benyon	Englefield Estate Office Englefield Road Reading RG7 5DU	Book of Reference interest
Henry Michael Mawdsley	Amerden Lodge Amerden Lane Taplow SL6 0EE	Book of Reference interest
Henry Streeter Limited	2 Station Road West Oxted RH8 9EP	Book of Reference interest
Hertfordshire County Council	County Hall Pegs Lane Hertford SG13 8DQ	Statutory Consultee
Hicks Developments Limited	15 Headley Road Woodley RG5 4JB	Book of Reference interest
Hicks Developments Limited (Copy Address)	Managing Director 15 Headley Road Reading RG5 4JB	Book of Reference interest
Historic England - London National Office	4th Floor Cannon Bridge House London EC4R 2YA	Statutory Consultee
Historic England - Swindon National Office	The Engine House Fire Fly Avenue Swindon SN2 2EH	Statutory Consultee
Holybrook Parish Council	The Parish Office Beansheaf Community Centre Reading RG31 7AW	Statutory Consultee
Horton Parish Council	Champney Hall Stanwell Road Slough SL3 9PA	Statutory Consultee
Hounslow and Richmond Community Healthcare NHS Trust	Thames House 180-194 High Street Teddington TW11 8HU	Statutory Consultee
Hounslow Highways	Jubilee House Depot Road Hounslow TW3 1SN	Statutory Consultee
HSBC Bank plc	8-14 Canada Square London E14 5HQ	Book of Reference interest
Husain E E A Dashti	Building No. 15 Abdulkareem Alkhtabi Road Alrumaithiya 25411 Kuwait	Book of Reference interest
Hutchinson 3G UK Limited	450 Longwater Avenue Reading RG2 6GF	Book of Reference interest and Statutory Consultee
Ian Anthony Jones	2A Wood Lane Slough SL1 9EA	Book of Reference interest
Ian Arthur Barker	7 Hatfield Buildings Widcombe Bath BA2 6AF	Book of Reference interest
Ian Robert Goss	Flat 3 Philberds Lodge Ascot Road Maidenhead SL6 2HX	Book of Reference interest
Imperial College Healthcare NHS Trust	St. Marys Hospital Praed Street London W2 1NY	Statutory Consultee
Imperial Polythene Products Limited	Unit 3 Lakeside Industrial Estate Slough SL3 0ED	Book of Reference interest
Independent Pipelines Limited	Synergy House Windmill Avenue Bury St. Edmunds IP30 9UP	Statutory Consultee
Independent Power Networks Limited	Synergy House Windmill Avenue Bury St. Edmunds IP30 9UP	Statutory Consultee
Inderprit Kaur Deo	Ashley Ascot Road Maidenhead SL6 2HY	Book of Reference interest

Indigo Pipelines Limited	15 Diddenham Court Lambwood Hill Reading RG7 1JQ	Statutory Consultee
Infinity Drinks Limited	Unit K Riding Court Farm Riding Court Road Slough SL3 9JT	Book of Reference interest
Ingrebourne Valley Limited	Cecil House Foster Street Harlow CM17 9HY	Book of Reference interest
Instalcom Limited	164 Field End Road Pinner HA5 1RH	Book of Reference interest and Statutory Consultee
Interoute Communications Limited	40 Strand London WC2N 5RW	Statutory Consultee
Interoute Networks Limited	40 Strand London WC2N 5RW	Statutory Consultee
Investec Bank plc	30 Gresham Street London EC2V 7QP	Book of Reference interest
IRP Holdings Limited	PO Box 255 Trafalgar Court St Peter Port GY1 3QL Guernsey	Book of Reference interest
Iver Parish Council	45B High Street Iver SLO 9ND	Statutory Consultee
J Rayner & Sons Limited	2nd Floor Regis House 45 King William Street London EC4R 9AN	Book of Reference interest
Jaco Cornelius Breytenbach	6 Freezia Street Grimbeekpark 2531 Potchefstroom South Africa	Book of Reference interest
Jaco Cornelius Breytenbach (Copy Address)	c/o Landhold Capital Limited 28 Fitzroy Square London W1T 6DD	Book of Reference interest
Jacqueline Buckland	8 Landen Grove Wokingham RG41 1LL	Book of Reference interest
Jacqueline Buckland (Copy Address)	c/o Kerry Clarke 32 Bell Street Henley-on-Thames RG9 2BH	Book of Reference interest
Jacqui Ratcliff	34 Bassein Park Road London W12 9RZ	Book of Reference interest
Jagjit Singh Sagoo	48 Castlevew Road Slough SL3 7NQ	Book of Reference interest
Jagjit Singh Sidhu	11 Lascelles Road Slough SL3 7PN	Book of Reference interest
Jagjivan Singh Hunjan	4 Old Marsh Lane Taplow Maidenhead SL6 0DZ	Book of Reference interest
James Elliman Homes Limited	Observatory House 25 Windsor Road Slough SL1 2EL	Book of Reference interest
James Hakesley	Amerden Caravan and Camping Park Amerden Lane Maidenhead SL6 0EE	Book of Reference interest
James Palmer	Dorney Court Court Lane Windsor SL4 6QP	Book of Reference interest
James Ray Swanston	Greensleeves 17 Magna Carta Lane Staines-upon-Thames TW19 5AF	Book of Reference interest
Janet Ivy Kirkum	Hatherley Lake End Road Windsor SL4 6QS	Book of Reference interest
Jasbir Bainsal	143 Upton Court Road Slough SL3 7NF	Book of Reference interest

Jasmail Cheema	27 Palmerston Avenue Slough SL3 7PU	Book of Reference interest
Jason William Roberts	3 Wain Road Bovington Wareham BH20 6JX	Book of Reference interest
Jaspal Kaur Uppal	338 London Road Slough SL3 7HU	Book of Reference interest
Jaswinder Sanghera	4 Wood Lane Slough SL1 9EA	Book of Reference interest
Jatinder Singh Sahota	Flat 6 Philberds Lodge Maidenhead SL6 2HX	Book of Reference interest
Jay Thomas Mould	The Tree House Burghfield Bridge Reading RG30 3XL	Book of Reference interest
Jean Phyllis Tyler	1 Oak Stubbs Lane Dorney Reach Maidenhead SL6 0DW	Book of Reference interest
Jeremy Richard Adams	c/o Patrick Todd Chartered Surveyors Crowshott Park Farm Newbury RG20 9PU	Book of Reference interest
Jesse Pretorius	2 The Mews Green Lane Wokingham RG41 5EH	Book of Reference interest
Jill Marion Palmer	c/o Patrick Todd Chartered Surveyors Crowshott Park Farm Newbury RG20 9PU	Book of Reference interest
Joan Ada Gogol	c/o Vanda Vincent 14 Goldcrest Way Purley CR8 3QW	Book of Reference interest
Joan Susan Mary Cooley	Little Common Farm Common Road Windsor SL4 6QY	Book of Reference interest
Joe Mills	115 Thirlmere Avenue Slough SL1 6EB	Book of Reference interest
John Alan Rayner	Manor Farm Stanwell Road Slough SL3 9PE	Book of Reference interest
John Frankham	Moor Farm Ascot Road Maidenhead SL6 2HY	Book of Reference interest
John Gray	The Paddocks Wood Lane Iver SL0 0LA	Book of Reference interest
John Howard Wilson	56 Lawn Close Datchet Slough SL3 9LA	Book of Reference interest
John James Barker	Further Dimmings Village Road Windsor SL4 6QW	Book of Reference interest
John Michael Joseph	5 Ironbridge House 3 Bridge Approach London NW1 8BD	Book of Reference interest
John Mould	1 Pingewood Close Burghfield Reading RG30 3XT	Book of Reference interest
John Peter Gray	The Paddocks Wood Lane Iver SL0 0LA	Book of Reference interest
John Sampson	10 Old Marsh Lane Taplow Maidenhead SL6 0DZ	Book of Reference interest
John Watters	The Other House Amerden Lane Maidenhead SL6 0EE	Book of Reference interest
Jotopinder Singh Sandher	The Orchard Ascot Road Maidenhead SL6 2HT	Book of Reference interest
Joy Fullerton	50 Chiltern Road Burnham Slough SL1 7NH	Book of Reference interest
Julian Smith	101 Trelawney Avenue Slough SL3 8RG	Book of Reference interest

June Cook	33 Priors Way Maidenhead SL6 2EL	Book of Reference interest
K Bhatti	13 Woodstock Avenue Slough SL3 7LJ	Book of Reference interest
K Dhillon	Romaine Old Marsh Lane Maidenhead SL6 0DZ	Book of Reference interest
K Dhoot	14 Cedar Way Slough SL3 7JX	Book of Reference interest
Kailash Pawar	6 Wood Lane Slough SL1 9EA	Book of Reference interest
Karl Willis	21 Campion Close Rushden NN10 0UJ	Book of Reference interest
Kashmir Singh	Tree Tops Riding Court Road Slough SL3 9JT	Book of Reference interest
Kashmiro Kaur Dhillon	Romaine Amerden Lane Maidenhead SL6 0EE	Book of Reference interest
Katarzyna Romaniak	24 Wood Lane Slough SL1 9EA	Book of Reference interest
Kate Frances Mawdsley	Amerden Lodge Amerden Lane Maidenhead SL6 0EE	Book of Reference interest
Kate Grinsted	3 Lawn Close Datchet Slough SL3 9JZ	Book of Reference interest
Kathlyne Jay Fourie	2 The Mews Green Lane Wokingham RG41 5EH	Book of Reference interest
Kcom Group Limited	37 Carr Lane Hull HU1 3RE	Book of Reference interest and Statutory Consultee
Kent County Council	County Hall Maidstone ME14 1XQ	Statutory Consultee
Kerry Anne Linfoot	2A Wood Lane Slough SL1 9EA	Book of Reference interest
Kevin Andrew Brant	6 Johnson Drive Finchampstead Wokingham RG40 3NW	Book of Reference interest
Kewal Singh Uppal	9 Ravensfield Slough SL3 7BA	Book of Reference interest
Kieron Jardine	10 Wood Lane Slough SL1 9EA	Book of Reference interest
Kingston Hospital NHS Foundation Trust	Kingston Hospital Galsworthy Road Kingston upon Thames KT2 7QB	Statutory Consultee
Kirsten Brades	28 Wood Lane Slough SL1 9EA	Book of Reference interest
Kristina Palione	101 The Myrke Datchet Slough SL3 9AD	Book of Reference interest
KS Sahota	12 Cedar Way Slough SL3 7JX	Book of Reference interest
Kulvinder Taggar	94 Hazell Way Stoke Poges Slough SL2 4DG	Book of Reference interest
Kundan Singh Uppal	338 London Road Slough SL3 7HU	Book of Reference interest
L C Teixeira	7 Broadwater Close Wraysbury Staines-upon-Thames TW19 5BZ	Book of Reference interest
Lachezar Hadzhiyski	33 Starling Crescent Slough SL3 7GY	Book of Reference interest
Lacramioara Croitoriu	8 Wood Lane Slough SL1 9EA	Book of Reference interest
Lahmber Singh	150 Upton Court Road Slough SL3 7NE	Book of Reference interest
Lakeside Energy From Waste Limited	Thames House Oxford Road Wallingford OX10 6LX	Book of Reference interest

Land Aspirations Limited	Centrum House 36 Station Road Egham TW20 9LF	Book of Reference interest
Last Mile Electricity Limited	Fenick House 1 Lister Way Glasgow G72 0FT	Statutory Consultee
Last Mile Gas Limited	Fenick House 1 Lister Way Glasgow G72 0FT	Statutory Consultee
Lee Alan Douglas	Apartment 5 Philberds Lodge Maidenhead SL6 2HX	Book of Reference interest
Lesley Elizabeth Ebbetts-Wilson	Amerden Bank Amerden Lane Maidenhead SL6 0EE	Book of Reference interest
Lesley Honey-Green	4 Harcourt Road Dorney Reach Maidenhead SL6 0DU	Book of Reference interest
Lesley Rose Rieseberg	PO Box 5027 4390 Umlahi South Africa	Book of Reference interest
Lesley Rose Rieseberg (Copy Address)	11 Tuscan Villas Umhlali Golf Estate 4390 Ballito South Africa	Book of Reference interest
Level 3 Communications Limited	260-266 Goswell Road London EC1V 7EB	Statutory Consultee
Liam Dawkins	60 Stile Road Slough SL3 7SD	Book of Reference interest
Lightspeed Communication Limited	195 North Street Leeds LS7 2AA	Statutory Consultee
Linda Ann Martin	14 Wood Lane Slough SL1 9EA	Book of Reference interest
Lisa Brades	28 Wood Lane Slough SL1 9EA	Book of Reference interest
Liviu Jurj	50 Cromwell Drive Slough SL1 3NF	Book of Reference interest
Lloyds Bank plc	25 Gresham Street London EC2V 7HN	Book of Reference interest
London Ambulance Service NHS Trust	Ambulance Station 220 Waterloo Road London SE1 8SD	Statutory Consultee
London and Quadrant Housing Trust	29-35 West Ham Lane London E15 4PH	Book of Reference interest
London Borough of Hammersmith & Fulham	Town Hall King Street London W6 9JU	Statutory Consultee
London Borough of Hillingdon	Civic Centre High Street Uxbridge UB8 1UW	Book of Reference interest and Statutory Consultee
London Borough of Hillingdon - Highways Team	4W/06 Civic Centre Uxbridge UB8 1UW	Statutory Consultee
London Borough of Hounslow	Hounslow House 7 Bath Road Hounslow TW3 3EB	Book of Reference interest and Statutory Consultee
London Borough of Richmond upon Thames	Civic Centre 44 York Street Twickenham TW1 3BZ	Statutory Consultee
London Fire Brigade	169 Union Street London SE1 0LL	Statutory Consultee
London North West University Healthcare NHS Trust	Northwick Park Hospital Watford Road Harrow HA1 3UJ	Statutory Consultee
Louisa Maxwell-Watters	The Other House Amerden Lane Maidenhead SL6 0EE	Book of Reference interest
Lucia Graca	35 Botham Drive Slough SL1 2LZ	Book of Reference interest
Luff Developments Limited	The Granary Ashridge Wood Farm Wokingham RG40 5RD	Book of Reference interest

Lumen Technologies Europe Limited	260-266 Goswell Road London EC1V 7EB	Statutory Consultee
Lumen Technologies UK Limited	260-266 Goswell Road London EC1V 7EB	Statutory Consultee
Lynette Griffiths	Amerden Barn Amerden Lane Maidenhead SL6 0EE	Book of Reference interest
M Digiuseppe	4 Station Road Langley Slough SL3 8BU	Book of Reference interest
M Henry	22 Bulstrode Place Upton Park Slough SL1 2DT	Book of Reference interest
M S Dhaliwal	11 Connaught Road Slough SL1 1SD	Book of Reference interest
M S Hundal	7 Charter Close Slough SL1 1RQ	Book of Reference interest
M S Padda	16 Langley Road Slough SL3 7AA	Book of Reference interest
M S Vangar	18 Godolphin Road Slough SL1 3DN	Book of Reference interest
Madan Singh	38 Gloucester Avenue Slough SL1 3AY	Book of Reference interest
Majid Khalid	Flat 12 270-272 High Street Slough SL1 1NB	Book of Reference interest
Malcolm Clacher-Chopra	30 Priors Way Maidenhead SL6 2EL	Book of Reference interest
Malcolm Kinross	Manor Farm Common Road Windsor SL4 6QY	Book of Reference interest
Malkit Sumal	25 Longford Avenue Southall UB1 3QN	Book of Reference interest
Manjunath Kankanmeli	Flat 4 Meredew Place Slough SL3 7US	Book of Reference interest
Manpartap Singh	Brambles Ascot Road Maidenhead SL6 2HY	Book of Reference interest
Marcin Przywozny	1 Hilperton Road Slough SL1 2LE	Book of Reference interest
Marcus Rutter	22 Upton Court Road Slough SL3 7LZ	Book of Reference interest
Margaret Ann Jupp	Little Common Farm Common Road Windsor SL4 6QY	Book of Reference interest
Margaret Buckland	8 Landen Grove Wokingham RG41 1LL	Book of Reference interest
Margaret Buckland (Copy Address)	c/o Kerry Clarke 32 Bell Street Henley-on-Thames RG9 2BH	Book of Reference interest
Margaret Catherine O'Haire	3 Glebe Close Taplow Maidenhead SL6 0DL	Book of Reference interest
Margaret Jane Long	20 Wood Lane Slough SL1 9EA	Book of Reference interest
Marguerite Denise Harvey	Amerden Priory Cottage Amerden Lane Maidenhead SL6 0EE	Book of Reference interest
Maria Cristina Floirendo Brias	95 Kensington Court London W8 5DU	Book of Reference interest
Maria Linda Floirendo Lagdameo	95 Kensington Court London W8 5DU	Book of Reference interest
Maria Theresa Del Rosario Floirendo	95 Kensington Court London W8 5DU	Book of Reference interest

Maria Therese Kennedy	Peartree Cottage Dunt Lane Reading RG10 0TA	Book of Reference interest
Marian Jurj	310 Langley Road Slough SL3 8BP	Book of Reference interest
Mark Bainbridge	Shire Walk Lake End Road Windsor SL4 6QS	Book of Reference interest
Mark Bedborough	Cherry Lane Primary School Sipson Road West Drayton UB7 9DL	Book of Reference interest
Mark Brand	1A Oak Stubbs Lane Dorney Reach Maidenhead SL6 0DW	Book of Reference interest
Mark Christopher George	23 Saxon Way Old Windsor Windsor SL4 2PT	Book of Reference interest
Matthew Keneric James Ball	Amerden Priory Amerden Lane Maidenhead SL6 0EE	Book of Reference interest
Matthew Lee Ball	77 Huntercombe Lane North Slough SL1 6DX	Book of Reference interest
Matthew Lee Ball (Copy Address)	c/o Cameron King Properties 411 Bath Road Slough SL1 5QL	Book of Reference interest
Mayor's Office for Policing and Crime	2nd Floor City Hall The Queens Walk London SE1 2AA	Statutory Consultee
Melissa Jane Brant	6 Johnson Drive Finchampstead Wokingham RG40 3NW	Book of Reference interest
Melluish & Davis Associates Limited	Osbourne House 143-145 Stanwell Road Ashford TW15 3QN	Book of Reference interest
Metropolitan Police Service	New Scotland Yard Victoria Embankment London SW1A SJL	Statutory Consultee
Michael Davies	40b Albert Street Slough SL1 2ET	Book of Reference interest
Michael James Cook	33 Priors Way Maidenhead SL6 2EL	Book of Reference interest
Michael Oliver	Flat 58 Quadrivium Point Slough SL1 2WN	Book of Reference interest
Michael Roy Warner	2 Wood Lane Slough SL1 9EA	Book of Reference interest
Michael Sullivan	62 Upton Road Slough SL1 2AL	Book of Reference interest
Michael Thomas Adams	15 Hummock Circle Dune Ridge Estate 7441 Cape Town South Africa	Book of Reference interest
Michael Thomas Adams (Copy Address)	c/o Landhold Capital Limited 28 Fitzroy Square London W1T 6DD	Book of Reference interest
Mick Borra	c/o Ian Gray Farnham Angling Society Guildford GU2 8BW	Book of Reference interest
Mill Farming LLP	1 London Street Reading RG1 4PN	Book of Reference interest
Milton Keynes Council	Civic Offices 1 Saxon Gate East Milton Keynes MK9 3EJ	Statutory Consultee
Ministry of Defence	Head Quarters Whitehall London SW1A 2HB	Statutory Consultee
Mirela Murgulet	96 Langley Road Slough SL3 7TB	Book of Reference interest

Mirko Cardinale	60 Uxbridge Road Hampton TW12 3AD	Book of Reference interest
Mohammed Daood	1B Merton Road Slough SL1 1QW	Book of Reference interest
Mohammed Masood Mirza	21 Petersfield Avenue Slough SL2 5DZ	Book of Reference interest
Mohammed Naeem-Khan	25 Princes Street Slough SL1 1SB	Book of Reference interest
Mohan Singh Basra	288 London Road Slough SL3 7HT	Book of Reference interest
Monkey Mates Limited	Toutley Barn Old Forest Road Wokingham RG41 1JA	Book of Reference interest
Morland Utilities Limited	Unit H8 Halesfield 19 Telford TF7 4QT	Statutory Consultee
Moto Hospitality Limited	Toddington Services Area Toddington Dunstable LU5 6HR	Book of Reference interest
Mrs Cripps	Holybrook Cottage Mill Lane Reading RG31 5RS	Book of Reference interest
Multiliving Limited	Scavolini Store 39 Fortune Green Road London NW6 1DR	Book of Reference interest
Mundeep Kaur Nainu	142 Marlborough Road Slough SL3 7JY	Book of Reference interest
N20 Limited	7 Foundation Park Roxborough Way Maidenhead SL6 3UD	Book of Reference interest
Nano-Tech Aviation Limited	Unit D Riding Court Road Slough SL3 9LE	Book of Reference interest
National Express Limited	National Express House Digbeth Birmingham B5 6DD	Book of Reference interest
National Grid Electricity Transmission plc	1-3 Strand London WC2N 5EH	Book of Reference interest and Statutory Consultee
National Grid Electricity Transmission plc - Land and Development Team	National Grid House Warwick Technology Park Warwick CV34 6DA	Statutory Consultee
National Grid Gas plc	1-3 Strand London WC2N 5EH	Book of Reference interest and Statutory Consultee
National Grid Gas plc - Land and Development Team	National Grid House Warwick Technology Park Warwick CV34 6DA	Statutory Consultee
National Grid Interconnectors Limited	1-3 Strand London WC2N 5EH	Statutory Consultee
National Grid Interconnectors Limited - Land and Development Team	National Grid House Warwick Technology Park Warwick CV34 6DA	Statutory Consultee
National Grid plc	1-3 Strand London WC2N 5EH	Book of Reference interest and Statutory Consultee
National Highways Historical Railways Estate	37 Tanner Row York T01 6WP	Statutory Consultee
National Highways Limited	Bridge House 1 Walnut Tree Close Guildford GU1 4LZ	Statutory Consultee
National Institute For Health and Clinical Excellence	2nd Floor 2 Redman Place London E20 1JQ	Statutory Consultee
National Westminster Bank plc	250 Bishopsgate London EC2M 4AA	Book of Reference interest

Nationwide Building Society	Nationwide House Pipers Way Swindon SN38 1NW	Book of Reference interest
Natural England	4th Floor Foss House York YO1 7PX	Statutory Consultee
Natural England - Consultation Service	Hornbeam House Electra Way Crewe CW1 6GJ	Statutory Consultee
Natural England - Thames Solent	Nobel House 17 Smith Square London SW1P 3JR	Statutory Consultee
Natural England - Thames Solent	5th Floor Northgate House Reading RG1 1AF	Statutory Consultee
Natural England (Berks & Bucks)	Foundry House 3 Millsands Sheffield S3 8NH	Statutory Consultee
Navjot Kaur Sandher	The Orchard Ascot Road Maidenhead SL6 2HT	Book of Reference interest
Nazir Dar	49 King Street Lane Winnersh Wokingham RG41 5BA	Book of Reference interest
Neil Morgan	53 Copse Close Slough SL1 5DT	Book of Reference interest
Neos Networks Limited	Inveralmond House 200 Dunkeld Road Perth PH1 3AQ	Book of Reference interest
Network Rail Infrastructure Limited	1 Eversholt Street London NW1 2DN	Book of Reference interest and Statutory Consultee
NHS Berkshire West CCG	57-59 Bath Road Reading RG30 2BA	Statutory Consultee
NHS Blood and Transplant	500-600 North Bristol Park Northway Bristol BS34 7QH	Statutory Consultee
NHS Business Services Authority	Stella House Goldcrest Way Newcastle upon Tyne NE15 8NY	Statutory Consultee
NHS Digital	7-8 Wellington Place Leeds LS1 4AP	Statutory Consultee
NHS England	PO Box 16738 Redditch B97 9PT	Statutory Consultee
NHS England London	Skipton House 80 London Road London SE1 6LH	Statutory Consultee
NHS England South	Premier House 60 Caversham Road Reading RG1 7EB	Statutory Consultee
NHS England South	Jubilee House 5510 John Smith Drive Cowley OX4 2LH	Statutory Consultee
NHS Health Education England	1st Floor Blenheim House Leeds LS1 4PL	Statutory Consultee
NHS Resolution	8th Floor 10 South Colonnade London E14 4PU	Statutory Consultee
Nigel Deeble	7 Marshfield Datchet Slough SL3 9HA	Book of Reference interest
Nirmal Kaur Jaswal	Four Elms Lake End Road Maidenhead SL6 0PN	Book of Reference interest
Nokia Solutions and Networks UK Limited	1 More London Place London SE1 2AF	Statutory Consultee
North Bristol NHS Trust	Southmead Hospital Southmead Road Bristol BS10 5NB	Statutory Consultee
North Wessex Downs AONB	Denford Manor Lower Denford Hungerford RG17 0UN	Statutory Consultee

North West London CCG	15 Marylebone Road London NW1 5JD	Statutory Consultee
Northamptonshire County Council	One Angel Square Northampton NN1 1ED	Statutory Consultee
Noumi Nooruddeen	4 Willis Place Slough SL3 7HL	Book of Reference interest
Nugbinder Banger	30 Parkland Avenue Slough SL3 7LQ	Book of Reference interest
NWP Spectrum Holdings Limited	Crawley Court Winchester SO21 2QA	Statutory Consultee
Office for Health Improvement and Disparities	39 Victoria Street London SW1H 0EU	Statutory Consultee
Office for Nuclear Regulation	Building 4 Redgrave Court Bootle L20 7HS	Statutory Consultee
Omesh Pawar	6 Wood Lane Slough SL1 9EA	Book of Reference interest
On Tower UK 5 Limited	R Plus 4th Floor Reading RG1 1AZ	Book of Reference interest and Statutory Consultee
On Tower UK Limited	R Plus 4th Floor Reading RG1 1AZ	Book of Reference interest
On Tower UK Limited (Copy Address)	c/o Chris Jakes Cluttons LLP London W1H 6DU	Book of Reference interest
Openplay Limited	c/o Surrey Hills Accountancy Limited 8 Mead Road Cranleigh GU6 7BG	Book of Reference interest
Ophelia Beatrice Mawdsley	Amerden Lodge Amerden Lane Taplow SL6 0EE	Book of Reference interest
Oxford Health NHS Foundation Trust	Littlemore Mental Health Centre Sandford Road Oxford OX4 4XN	Statutory Consultee
Oxford University Hospitals NHS Foundation Trust	John Radcliffe Hospital Headley Way Oxford OX3 9DU	Statutory Consultee
Oxfordshire County Council	County Hall New Road Oxford OX1 1ND	Statutory Consultee
Oxfordshire County Council - Planning and Regulation	County Hall New Road Oxford OX1 1ND	Statutory Consultee
P D'Amaro	2A Spencer Road Slough SL3 8RS	Book of Reference interest
P List	71 Slough Road Datchet Slough SL3 9AL	Book of Reference interest
P Piechota	Flat 119 26 High Street Slough SL1 1ER	Book of Reference interest
Paolino Sorce	37 Castlevew Road Slough SL3 7NH	Book of Reference interest
Parminder Kaur Ahluwalia	5 Oak Stubbs Lane Dorney Reach Maidenhead SL6 0DW	Book of Reference interest
Patricia Joyce Purser	103 The Myrke Datchet Slough SL3 9AD	Book of Reference interest
Patricia Louise Springbett	Abbey House Huntercombe Lane South Maidenhead SL6 0PQ	Book of Reference interest
Pawel Pawlowski	9 Ibbotson Court Poyle Road Slough SL3 0HP	Book of Reference interest
Peak Gen Power 25 Limited	Gables Lodge 62 Kenilworth Road Leamington Spa CV32 6JX	Book of Reference interest

Penelope Bell	12 Oast House Close Wraysbury Staines-upon- Thames TW19 5BX	Book of Reference interest
Penny Grimster	Wayside Stables Fifield Road Maidenhead SL6 2PG	Book of Reference interest
Peter Brades	28 Wood Lane Slough SL1 9EA	Book of Reference interest
Peter Sydney Tyler	1 Oak Stubbs Lane Dorney Reach Maidenhead SL6 0DW	Book of Reference interest
Phavan Sanghera	4 Wood Lane Slough SL1 9EA	Book of Reference interest
Phila Tshabalala	Tafelberghof Upper Wandel Street Gardens 8001 Cape Town South Africa	Book of Reference interest
Phila Tshabalala (Copy Address)	c/o Landhold Capital Limited 28 Fitzroy Square London W1T 6DD	Book of Reference interest
Philip Cusack	29 Alpha Street North Slough SL1 1RA	Book of Reference interest
Philip Ray Swanston	Strathmore Cottage Mill Street Slough SL3 0JP	Book of Reference interest
Philip Trethewey	10 Wood Lane Slough SL1 9EA	Book of Reference interest
Phyllis Kapfumvuti	278 Eltham Avenue Slough SL1 5AF	Book of Reference interest
Phyllis Kathleen Mary Symons	18 Wood Lane Slough SL1 9EA	Book of Reference interest
Praveen Katta	28 Hurworth Avenue Slough SL3 7FE	Book of Reference interest
Preeya Mistry	Flat 26 The Coppice Slough SL1 1QP	Book of Reference interest
Premier Inn Hotels Limited	Whitbread Court Porz Avenue Dunstable LU5 5XE	Book of Reference interest
Prologis UK CCCXV S.A.R.L	34-38 Avenue de la Liberté L - 1930 Luxembourg Luxembourg	Book of Reference interest
Qamar Mirza	23 Westlands Avenue Slough SL1 6AH	Book of Reference interest
Quadrant Pipelines Limited	Synergy House Windmill Avenue Bury St. Edmunds IP30 9UP	Statutory Consultee
R Chidzambwa	9 Parsons Road Slough SL3 7GU	Book of Reference interest
R H Smith	22 Bulstrode Place Upton Park Slough SL1 2DT	Book of Reference interest
Rafsan Uz Zaman	8 Wood Lane Slough SL1 9EA	Book of Reference interest
Railway Pension Nominees Limited	100 Liverpool Street London EC2M 2AT	Book of Reference interest
Rajeev Batohi	40 Cecil Avenue 2196 Melrose South Africa	Book of Reference interest
Rajiv Singh Ahluwalia	5 Oak Stubbs Lane Dorney Reach Maidenhead SL6 0DW	Book of Reference interest
Rajvinder Cheema	75 Old Slade Lane Iver SL0 9DX	Book of Reference interest
Rattan Singh Uppal	338 London Road Slough SL3 7HU	Book of Reference interest
Ravel Singh	7 Birch Grove Slough SL2 1EP	Book of Reference interest
Ravinder Kaur Hunjan	4 Old Marsh Lane Taplow Maidenhead SL6 0DZ	Book of Reference interest

Reading Borough Council	Civic Offices Bridge Street Reading RG1 2LU	Book of Reference interest and Statutory Consultee
Reading Borough Council - Highways Department	Civic Offices Bridge Street Reading RG1 2LU	Statutory Consultee
Reading Nominee No 1 Limited	3rd Floor Liberation House Jersey JE1 2LH	Book of Reference interest
Reading Nominee No 2 Limited	3rd Floor Liberation House Jersey JE1 2LH	Book of Reference interest
Renata Figueira	8 Dawn Redwood Close Horton Slough SL3 9QD	Book of Reference interest
Rensu Distribution Limited	Unit 2 Priors Way Maidenhead SL6 2HP	Book of Reference interest
Renuka Ahluwalia	Lanrivain Ascot Road Maidenhead SL6 2HT	Book of Reference interest
Resham Singh Dale	37 Downs Road Slough SL3 7BZ	Book of Reference interest
Richard Joe Mawdsley	Amerden Lodge Amerden Lane Maidenhead SL6 0EE	Book of Reference interest
Richard Sydney Millson	19 Southport Place Birkdale Village 4051 Mount Edgcombe South Africa	Book of Reference interest
Richard Sydney Millson (Copy Address)	c/o Landhold Capital Limited 28 Fitzroy Square London W1T 6DD	Book of Reference interest
Richard Webb	18 Broom House Reddington Drive Slough SL3 7QY	Book of Reference interest
Riding Court Management Limited	2nd Floor Gadd House London N3 2JU	Book of Reference interest
Riding Court Management Limited (Copy Address)	c/o Tamara Bull Howell Brooks & Partners LLP London EC2R 8DD	Book of Reference interest
Rinder Limited	c/o Martin and Company 25 St Thomas Street Winchester SO23 9HJ	Book of Reference interest
Rinder Limited (Copy Address)	Stroud Farm Stroud Farm Road Maidenhead SL6 2LJ	Book of Reference interest
Rob Grinsted	3 Lawn Close Datchet Slough SL3 9JZ	Book of Reference interest
Robert Edward James Stopford	Lake End House Lake End Road Windsor SL4 6QS	Book of Reference interest
Robert George Barker	Clarendon House Hurdle Way Winchester SO21 2AN	Book of Reference interest
Robert Orr Whyte	St. Andrews House 59 St. Andrews Street Cambridge CB2 3BZ	Book of Reference interest
Rowns moss Limited	Accounts Office Eton College Windsor SL4 6DB	Book of Reference interest
Rowns moss Limited (Copy Address)	c/o Janet Losty Buildings Department Windsor SL4 6DU	Book of Reference interest
Roy Anthony Furness	14 Tyrell Gardens Windsor SL4 4DH	Book of Reference interest
Roy Leslie Hunter	26 Wood Lane Slough SL1 9EA	Book of Reference interest
Royal Berkshire Fire and Rescue Service	Newsham Court Pincents Kiln Reading RG31 7SD	Statutory Consultee

Royal Berkshire NHS Foundation Trust	Royal Berkshire Hospital London Road Reading RG1 5AN	Statutory Consultee
Royal Free London NHS Foundation Trust	Royal Free Hospital Pond Street London NW3 2QG	Statutory Consultee
Royal Mail plc	185 Farringdon Road London EC1A 1AA	Statutory Consultee
Royston Michael Kirkum	Hatherley Lake End Road Windsor SL4 6QS	Book of Reference interest
Runnymede Borough Council	Runnymede Civic Centre Station Road Addlestone KT15 2AH	Statutory Consultee
S C Freight Limited	Dorney House 46-48a High Street Slough SL1 7JP	Book of Reference interest
S C Freight Limited (Copy Address)	Unit 8 Lakeside Industrial Estate Slough SL3 0ED	Book of Reference interest
S D'Amaro	2A Spencer Road Slough SL3 8RS	Book of Reference interest
S E S (Entertainment Services) Limited	Ground Floor 4 Victoria Square St. Albans AL1 3TF	Book of Reference interest
S S Dhillon	Romaine Amerden Lane Maidenhead SL6 0EE	Book of Reference interest
S Tyrala	64 Grampian Way Slough SL3 8UG	Book of Reference interest
Sajan Janardhanan	15 Hornbeam Gardens Slough SL1 2DZ	Book of Reference interest
Sally Ann Stanton	45 Quaves Road Slough SL3 7NU	Book of Reference interest
Sally Douglas	Apartment 5 Philberds Lodge Maidenhead SL6 2HX	Book of Reference interest
Samantha Clacher-Chopra	30 Priors Way Maidenhead SL6 2EL	Book of Reference interest
Sambasivareddy Puchakayala	41 Boxall Way Slough SL3 7UG	Book of Reference interest
Sandeep Kaur Thandi	The Hawthorns Ascot Road Maidenhead SL6 2HT	Book of Reference interest
Sandra Diane Joseph	5 Ironbridge House 3 Bridge Approach London NW1 8BD	Book of Reference interest
Santokh Dulai	11 Quaves Road Slough SL3 7NX	Book of Reference interest
Sara Cooke	Hurley High Street Slough SL3 0LX	Book of Reference interest
Sardul Singh	25 Sutton Avenue Slough SL3 7AP	Book of Reference interest
Sarveshwar Balne	14 Kings Reach Slough SL3 7RQ	Book of Reference interest
Satnam Cheema	75 Old Slade Lane Iver SL0 9DX	Book of Reference interest
Satnam Kang	63 Barnfield Slough SL1 5JN	Book of Reference interest
Satpal Dhaliwal	135 Upton Court Road Slough SL3 7NF	Book of Reference interest
Satvir Kaur Dephu	31 Priors Way Maidenhead SL6 2EL	Book of Reference interest
Scotland Gas Networks plc	Axis House 5 Lonehead Drive Edinburgh EH28 8TG	Statutory Consultee

Scottish and Southern Energy Power Distribution Limited	Inveralmond House 200 Dunkeld Road Perth PH1 3AQ	Book of Reference interest and Statutory Consultee
Seabridge Freight Services UK Limited	C/O Aaron & Partners LLP 5-7 Grosvenor Court Chester CH1 1HG	Book of Reference interest
Secretary of State for Environment, Food and Rural Affairs	Nobel House 17 Smith Square London SW1P 3JR	Book of Reference interest
Secretary of State for Transport	Great Minster House 33 Horseferry Road London SW1P 4DR	Book of Reference interest and Statutory Consultee
Serco Group plc	Serco House 16 Bartley Wood Business Park Hook RG27 9UY	Statutory Consultee
Shahnaz Shabbir	124 Braywick Road Maidenhead SL6 1DJ	Book of Reference interest
Shama Kirloskar	2 Ives Road Slough SL3 8PD	Book of Reference interest
Sheila May Hammond	22 Wood Lane Slough SL1 9EA	Book of Reference interest
Shell U.K. Limited	Shell Centre York Road London SE1 7NA	Statutory Consultee
Shinfield Parish Council	Shinfield Parish Hall School Green Reading RG2 9EH	Statutory Consultee
Shiv Kumar Walia	Lanrivain Ascot Road Maidenhead SL6 2HT	Book of Reference interest
Shottesbrooke Parish Council	2 Orchard Cottages Bottle Lane Maidenhead SL6 3SB	Statutory Consultee
Simon Frost	Bray Lake Watersports Monkey Island Lane Maidenhead SL6 2EB	Book of Reference interest
Simon Vinh-Man Tran	1 Willow Drive Maidenhead SL6 2JX	Book of Reference interest
Siobhan McElhinney	Orchard Gate Little Lane Reading RG7 6QX	Book of Reference interest
Siobhan McElhinney (Copy Address)	c/o Eddie McElhinney Franco Cottage Maidenhead SL6 4LX	Book of Reference interest
Sipson Green Limited	2 Station Road Oxted Surrey RH8 9EP	Book of Reference interest
Sir Trustee 19 Limited	26 New Street St. Helier Jersey JE2 3RA	Book of Reference interest
Sir Trustee 20 Limited	26 New Street St. Helier Jersey JE2 3RA	Book of Reference interest
Situs Asset Management Limited	25 Canada Square London E14 5LQ	Book of Reference interest
Skyport Enterprise UK Limited	1 Bath Road Heathrow TW6 2AA	Book of Reference interest
Slough Borough Council	Head of Legal Practice HB Public Law Harrow HA1 2XY	Book of Reference interest and Statutory Consultee
Slough Borough Council (Copy Address)	Observatory House 25 Windsor Road Slough Berkshire SL1 2EL	Book of Reference interest and Statutory Consultee
Slough Borough Council - Highways Department	Observatory House 25 Windsor Road Slough SL1 2EL	Statutory Consultee
Slough Borough Council - Planning Department	Observatory House 25 Windsor Road Slough SL1 2EL	Statutory Consultee

Slough Rugby Football Club Limited	Tamblyn Fields Upton Court Road Slough SL3 7LT	Book of Reference interest
Sonal Vitlani	4 Philberds Lodge Ascot Road Maidenhead SL6 2HX	Book of Reference interest
South Central Ambulance Service NHS Foundation Trust	7-8 Talisman Road Bicester OX26 6HR	Statutory Consultee
South Central Ambulance Service NHS Foundation Trust - Northern Headquarters	Units 7 and 8 Talisman Business Centre Talisman Road Bicester OX26 6HR	Statutory Consultee
South Central Ambulance Service NHS Foundation Trust - Southern Headquarters	North Wing Southern House Winchester SO21 2RU	Statutory Consultee
South East Water Limited	Rocfort Road Snodland ME6 5AH	Book of Reference interest and Statutory Consultee
South Oxfordshire District Council	135 Eastern Avenue Milton Park Milton OX14 4SB	Statutory Consultee
South West London and St George's Mental Health NHS Trust	Springfield Hospital 61 Glenburnie Road London SW17 7DJ	Statutory Consultee
Southern Electric Power Distribution plc	No1 Forbury Place 43 Forbury Road Reading RG1 3JH	Book of Reference interest and Statutory Consultee
Southern Gas Networks plc	St Lawrence House Station Approach Horley RH6 9HJ	Book of Reference interest and Statutory Consultee
Sparta Systems (UK) Limited	Honeywell House Skimped Hill Lane Bracknell RG12 1EB	Book of Reference interest
Spelthorne Borough Council	Council Offices Knowle Green Staines-upon-Thames TW18 1XB	Statutory Consultee
SSE Services plc	No. 1 Forbury Place 43 Forbury Road Reading RG1 3JH	Book of Reference interest and Statutory Consultee
St Nicholas Hurst Parish Council	The Office 9 Primrose Lane Wokingham RG41 5UR	Statutory Consultee
Standard Chartered Bank (Hong Kong) Limited	11th Floor Standard Chartered Tower Kwun Tong Hong Kong	Book of Reference interest
Stella Ayiku	25 Eton Close Datchet Slough SL3 9BE	Book of Reference interest
Stephanie Bishop	2 Glebe Close Taplow Maidenhead SL6 0DL	Book of Reference interest
Stephanie Hakesley	Amerden Caravan Park Amerden Lane Maidenhead SL6 0EE	Book of Reference interest
Stephen Bill Duncombe	Avondale Monkey Island Lane Maidenhead SL6 2ED	Book of Reference interest
Stephen Diabate	8 Baxter Close Slough SL1 2LT	Book of Reference interest
Stephen John Belcher	2 Philberds Lodge Ascot Road Maidenhead SL6 2HX	Book of Reference interest
Stephen John Townsend	Lake End Farm Ashford Lane Windsor SL4 6QU	Book of Reference interest
Steve Thompson	Ashridge Close Bell Foundry Lane Wokingham RG40 5QE	Book of Reference interest
Stewart Brian Hakesley	Amerden Caravan Park Amerden Lane Maidenhead SL6 0EE	Book of Reference interest

Strategic Planning and Development Limited	Harrison Black Pyle House Newport PO30 1JW	Book of Reference interest
Subhash Mohindra	50 Marlborough Road Slough SL3 7LH	Book of Reference interest
Summerleaze Limited	7 Summerleaze Road Maidenhead SL6 8SP	Book of Reference interest
Sundeeep Matharu	145 Upton Court Road Slough SL3 7NF	Book of Reference interest
Surjit Dhoot	14 Cedar Way Slough SL3 7JX	Book of Reference interest
Surjit Rull	26 Gilmore Close Slough SL3 7BD	Book of Reference interest
Surrey and Borders Partnership NHS Foundation Trust	Third Floor Leatherhead House Leatherhead KT22 7FG	Statutory Consultee
Surrey and Borders Partnership NHS Foundation Trust	Trust Headquarters Unit 18 Leatherhead KT22 7AD	Statutory Consultee
Surrey County Council	Woodhatch Place 11 Cockshot Hill Reigate RH2 8EF	Statutory Consultee
Surrey Heath Borough Council	Surrey Heath House Knoll Road Camberley GU15 3HD	Statutory Consultee
Suzanne Shaw	10 Old Marsh Lane Taplow Maidenhead SL6 0DZ	Book of Reference interest
T Pitts	10 Acacia Avenue Wraysbury Staines-upon-Thames TW19 5HD	Book of Reference interest
Tahir Sharma	Flat 7 21 Upton Park Slough SL1 2DA	Book of Reference interest
Tahira Khan	47 Wellesley Road Slough SL1 1UX	Book of Reference interest
Taplow Parish Council	Taplow Village Centre High Street Maidenhead SL6 0EX	Statutory Consultee
Tata Communications (UK) Limited	Vintners Place 68 Upper Thames Street London EC4V 3BJ	Statutory Consultee
Taylor Wimpey Developments Limited	Gate House Turnpike Road High Wycombe HP12 3NR	Book of Reference interest
TDG Limited	Distribution House Eldon Way Northampton NN6 7SL	Book of Reference interest
Telefonica UK Limited	260 Bath Road Slough SL1 4DX	Book of Reference interest and Statutory Consultee
Telent Limited	Point 3 Haywood Road Warwick CV34 5AH	Book of Reference interest
Teletrac Navman (UK) Limited	Building K1 Timbold Drive Milton Keynes MK7 6BZ	Book of Reference interest and Statutory Consultee
Telia Carrier UK Limited	Telephone House 69-77 Paul Street London EC2A 4PN	Book of Reference interest and Statutory Consultee
Terence Charles Purser	103 The Myrke Datchet Slough SL3 9AD	Book of Reference interest
Test Valley Borough Council	Beech Hurst Weyhill Road Andover SP10 3AJ	Statutory Consultee
Thames Valley Air Ambulance	Stokenchurch House Oxford Road High Wycombe HP14 3SX	Statutory Consultee

Thames Valley Charitable Housing Association Limited	Premier House 52 London Road Twickenham TW1 3RP	Book of Reference interest
Thames Valley Police	Office of the Thames Valley Police and Crime Commissioner Police Headquarters Kidlington OX5 2NX	Statutory Consultee
Thames Water Investments Limited	Clearwater Court Vastern Road Reading RG1 8DB	Book of Reference interest
Thames Water Utilities Limited	Clearwater Court Vastern Road Reading RG1 8DB	Book of Reference interest and Statutory Consultee
Thames Water Utilities Limited (Copy Address)	c/o Savills plc Hawker House Reading RG1 8BW	Book of Reference interest and Statutory Consultee
Thameswey Homes Limited	Gate House Turnpike Road High Wycombe HP12 3NR	Book of Reference interest
The Amey Group Limited	Hanson House 14 Castle Hill Maidenhead SL6 4JJ	Book of Reference interest
The Coal Authority	200 Lichfield Lane Mansfield NG18 4RG	Statutory Consultee
The Crown Estate Commissioners	1 St. James's Market London SW1Y 4AH	Statutory Consultee
The Crown Estate Commissioners - Planning and Consents Manager	1 St. James's Market London SW1Y 4AH	Statutory Consultee
The Electricity Network Company Limited	Synergy House Windmill Avenue Bury St. Edmunds IP30 9UP	Statutory Consultee
The Hillingdon Hospitals NHS Foundation Trust	Pield Heath Road Uxbridge UB8 3NN	Statutory Consultee
The Inland Waterways Association	Island House Moor Road Chesham HP5 1WA	Statutory Consultee
The Long Distance Walkers Association Limited	Bellevue Princes Street Ulverston LA12 7NB	Book of Reference interest
The National Foundation for Educational Research in England and Wales	The Mere Upton Park Slough SL1 2DQ	Book of Reference interest
The Occupier (Flat 1, Philberds Lodge)	Flat 1 Philberds Lodge Ascot Road Maidenhead SL6 2HX	Book of Reference interest
The Occupier (Flat 7, Philberds Lodge)	Flat 7 Philberds Lodge Ascot Road Maidenhead SL6 2HX	Book of Reference interest
The Occupier (28 Wood Lane)	28 Wood Lane Slough SL1 9EA	Book of Reference interest
The Occupier (12 Wood Lane)	12 Wood Lane Slough SL1 9EA	Book of Reference interest
The Occupier (Unit C, Riding Court Farm)	Unit C Riding Court Farm Slough SL3 9JT	Book of Reference interest
The Occupier (Unit H, Riding Court Farm)	Unit H Riding Court Farm Slough SL3 9JT	Book of Reference interest
The Occupier (16 Wood Lane)	16 Wood Lane Slough SL1 9EA	Book of Reference interest
The Occupier (Unit B, Riding Court Farm)	Unit B Riding Court Farm Slough SL3 9JT	Book of Reference interest
The Occupier (Unit 1, Lakeside Industrial Estate)	Unit 1 Lakeside Industrial Estate Slough SL3 0ED	Book of Reference interest
The Occupier (Unit 6, Priors Way)	Unit 6 Priors Way Maidenhead SL6 2HP	Book of Reference interest

The Occupier (Moor Farm, Ascot Road)	Moor Farm Ascot Road Maidenhead SL6 2HY	Book of Reference interest
The Occupier (Unit 1, Priors Way)	Unit 1 Priors Way Maidenhead SL6 2HP	Book of Reference interest
The Official Custodian for Charities	Holyhead Road Birmingham B21 0LA	Book of Reference interest
The Oil and Pipelines Agency	St. Georges House Weevil Lane Gosport PO12 1AP	Statutory Consultee
The Oxford Diocesan Board of Finance	Church House Oxford Langford Locks Kidlington OX5 1GF	Book of Reference interest
The Oxford Diocesan Board of Finance (Copy Address)	c/o David Mason Church House Oxford Kidlington OX5 1GF	Book of Reference interest
M&G Trustee Company Limited	10 Fenchurch Avenue London EC3M 5AG	Book of Reference interest
M&G Trustee Company Limited (Copy Address)	c/o Savills 1-3 The Broadway Newbury RG14 1AS	Book of Reference interest
The Royal Borough of Windsor and Maidenhead	Town Hall St Ives Road Maidenhead SL6 1RF	Book of Reference interest and Statutory Consultee
The Royal Borough of Windsor and Maidenhead - Highways Department	Town Hall St Ives Road Maidenhead SL6 1RF	Statutory Consultee
The Royal Marsden NHS Foundation Trust	Fulham Road London SW3 6JJ	Statutory Consultee
The Society of Merchant Venturers	Merchants Hall The Promenade Bristol BS8 3NH	Book of Reference interest
The Society of Merchant Venturers (Copy Address)	c/o Emily Hartnell Unit 14 Cirencester GL7 6JJ	Book of Reference interest
The University of Reading	Whiteknights PO Box 217 Reading RG6 6AH	Book of Reference interest
The University of Reading (Copy Address)	c/o Nigel Frankland Whiteknights Reading RG6 6AH	Book of Reference interest
Theale Parish Council	The Parish Office The Pavilion Reading RG7 5AS	Statutory Consultee
Thomas Mark Sullivan	Flat 10 Saffron Gate Hove BN3 3XR	Book of Reference interest
Three Rivers District Council	Three Rivers House Northway Rickmansworth WD3 1RL	Statutory Consultee
Thurrock Council	Civic Offices New Road Grays RM17 6SL	Statutory Consultee
Thus Limited	Vodafone House The Connection Newbury RG14 2FN	Statutory Consultee
Tidmarsh with Sulham Parish Council	c/o Jennie Currie 44 Harrington Close Newbury RG14 2RQ	Statutory Consultee
Tilehurst Parish Council	Parish Office Calcot Centre Reading RG31 4XD	Statutory Consultee
Tony Jeatt	c/o Ian Gray Farnham Angling Society Guildford GU2 8BW	Book of Reference interest
Transdev plc	Prospect Park Broughton Way Harrogate HG2 7NY	Book of Reference interest

Transport for Buckinghamshire - Aylesbury Vale Area Office	Corrib Industrial Park Griffin Lane Aylesbury HP19 8BP	Statutory Consultee
Transport for Buckinghamshire - South Bucks Area Office	Amersham Highways Depot London Road Amersham HP7 9DT	Statutory Consultee
Transport for Buckinghamshire - Wycombe Area Area Office	Handy Cross Highways Depot Marlow Hill High Wycombe HP11 1TJ	Statutory Consultee
Transport for London	5 Endeavour Square London E20 1JN	Book of Reference interest and Statutory Consultee
Travelodge Hotels Limited	Sleepy Hollow Aylesbury Road Thame OX9 3AT	Book of Reference interest
Tremolat Properties Limited	Langley House Park Road London N2 8EY	Book of Reference interest
Trilogy Freight Limited	Westminster House 10 Westminster Road Macclesfield SK10 1BX	Book of Reference interest
Trudy Andra Yvonne Allison- Broomhead	15 Porpoise Road Blythedale Beach Stanger 4450 South Africa	Book of Reference interest
Trudy Andra Yvonne Allison- Broomhead (Copy Address)	c/o Landhold Capital Limited 28 Fitzroy Square London W1T 6DD	Book of Reference interest
UK Health Security Agency	Twyver House Bruton Way Gloucester GL1 1PB	Statutory Consultee
UK Power Networks (Operations) Limited	Newington House 237 Southwark Bridge Road London SE1 6NP	Statutory Consultee
UK Power Networks Services (Powerlink Holdings) Limited	Newington House 237 Southwark Bridge Road London SE1 6NP	Statutory Consultee
UK SGP Limited (Copy Address)	Unit A Riding Court Farm Riding Court Road Slough SL3 9JT	Book of Reference interest
UK SGP Limited	6A Blackburn Road Ribchester Preston PR3 3YP	Book of Reference interest
Unilever UK Limited	Unilever House Springfield Drive Leatherhead KT22 7GR	Book of Reference interest
United Kingdom Oil Pipelines Limited	5-7 Alexandra Road Hemel Hempstead HP2 5BS	Book of Reference interest
University Hospitals Bristol and Weston NHS Foundation Trust	Trust Headquarters Marlborough Street Bristol BS1 3NU	Statutory Consultee
Upjohn Estates Limited	c/o WSM MBI Coakley LLP 2nd Floor Guildford GU1 3QT	Book of Reference interest
Usman Mahboob	20A Aldin Avenue North Slough SL1 1RS	Book of Reference interest
Utility Assets Limited	7 Laxton Close Attleborough NR17 1QY	Statutory Consultee
Uzma Shabbir	124 Braywick Road Maidenhead SL6 1DJ	Book of Reference interest
V Ghedia	7 Cedar Way Slough SL3 7JT	Book of Reference interest
Vale of White Horse District Council	135 Eastern Avenue Milton Park Milton OX14 4SB	Statutory Consultee

Venkat Pendyala	2 Akerman Close Slough SL3 7SY	Book of Reference interest
Verizon UK Limited	Reading International Business Park Basingstoke Road Reading RG2 6DA	Book of Reference interest and Statutory Consultee
Veronica Puiandru	20 Moorstown Court Slough SL1 2EP	Book of Reference interest
Vibha Jore	18 Arundel Court Slough SL3 7NP	Book of Reference interest
Virgin Media Limited	500 Brook Drive Reading RG2 6UU	Book of Reference interest and Statutory Consultee
Virgin Media Wholesale Limited	500 Brook Drive Reading RG2 6UU	Statutory Consultee
Valencia Waste (Thames) Limited	Ardley Cottage Ardley Bicester OX27 7PH	Book of Reference interest
Vivek Sood	385 Farnham Road Farnham Royal Slough SL2 3AF	Book of Reference interest
Vodafone Group plc	Vodafone House The Connection Newbury RG14 2FN	Book of Reference interest
Vodafone Limited	Vodafone House The Connection Newbury RG14 2FN	Book of Reference interest and Statutory Consultee
VTL (UK) Limited	71-75 Shelton Street London WC2H 9JQ	Statutory Consultee
W Cumber & Son (Theale) Limited	Manor Farm Marcham Abingdon OX13 6NZ	Book of Reference interest
W J Channing & Sons (Woking) Limited	29 St. Augustines Parade Bristol BS1 4UL	Book of Reference interest
W J Channing & Sons (Woking) Limited (Copy Address)	c/o Ashville Asset Management Vintry Building Bristol BS1 2BD	Book of Reference interest
W Stec	Flat 6 270-272 High Street Slough SL1 1NB	Book of Reference interest
Wales & West Utilities Limited	Wales and West House Spooner Close Newport NP10 8FZ	Statutory Consultee
Walter John Barker	c/o Robert George Barker Clarendon House Winchester SO21 2AN	Book of Reference interest
Waltham Place Organic Farm and Gardens	Waltham Place Church Hill Maidenhead SL6 3JH	Book of Reference interest
Waltham St Lawrence and Shurlock Row Parish Council	c/o MJ Streater The Old School Shurlock Roww RG10 0PR	Statutory Consultee
Warwest Limited	Weir Bank Bray-On-Thames Maidenhead SL6 2ED	Book of Reference interest
Wayne Richard Dance	Hillside Mill Lane Wokingham RG41 5DD	Book of Reference interest
Wazir Hussain	79 Lascelles Road Slough SL3 7PW	Book of Reference interest
West Berkshire Council - Highways Administration Team	Council Office Market Street Newbury RG14 5LD	Statutory Consultee

West Berkshire District Council	Council Office Market Street Newbury RG14 5LD	Book of Reference interest and Statutory Consultee
West Hertfordshire Hospitals NHS Trust	Trust Offices Watford General Hospital Watford WD18 0HB	Statutory Consultee
West London NHS Trust	Trust Headquarters 1 Armstrong Way Southall UB2 4SD	Statutory Consultee
West London Pipeline and Storage Limited	5-7 Alexandra Road Hemel Hempstead HP2 5BS	Book of Reference interest
Westbury Homes (Holdings) Limited	Persimmon House Fulford York YO19 4FE	Book of Reference interest
Westgate Handling Services Limited	Unit 3 Brook Business Centre Uxbridge UB8 2FX	Book of Reference interest
White Waltham Parish Council	Woodlands Park Village Centre Manifold Way Maidenhead SL6 3GW	Statutory Consultee
William Boyer & Sons Limited	Centrum House 36 Station Road Egham TW20 9LF	Book of Reference interest
William Boyer & Sons Limited (Copy Address)	c/o Peter Smith PJSA Limited Windsor SL4 6QQ	Book of Reference interest
William Donald McLean Buckley	c/o Patrick Todd Chartered Surveyors Crowshott Park Farm Newbury RG20 9PU	Book of Reference interest
William Emmett	Hornbuckle Farm Drift Road Maidenhead SL6 3TZ	Book of Reference interest
William Emmett (Copy Address)	c/o Fergus Hodge 12 Wote Street Basingstoke RG21 7NW	Book of Reference interest
William Fearnley Davis	34 Bourn Avenue Uxbridge UB8 3AR	Book of Reference interest
William Joseph O'Haire	3 Glebe Close Taplow Maidenhead SL6 0DL	Book of Reference interest
William Roy Groom	1 Glebe Close Taplow Maidenhead SL6 0DL	Book of Reference interest
Wiltshire Council	County Hall Bythesea Road Trowbridge BA14 8JN	Statutory Consultee
Winnersh Parish Council	New Road Sindlesham Wokingham RG41 5DU	Statutory Consultee
Wokingham Borough Council	Civic Offices Shute End Wokingham RG40 1BN	Book of Reference interest and Statutory Consultee
Wokingham Borough Council - Highways Department	Civic Offices Shute End Wokingham RG40 1BN	Statutory Consultee
Wokingham Town Council	The Town Hall Market Place Wokingham RG40 1AS	Statutory Consultee
Wokingham Without Parish Council	The Parish Office Pinewood Centre Wokingham RG40 3AQ	Statutory Consultee
Wraysbury Parish Council	Acklam Hill View Road Staines- upon-Thames TW19 5EQ	Statutory Consultee
Xpo Team	Suite 3 First Floor Amber House London HA1 1BA	Book of Reference interest
Yeoman Homes Limited (Copy Address)	100 Village Road Coleshill Amersham HP7 0LG	Book of Reference interest
Yeoman Homes Limited	The Old Workshop 1 Ecclesall Road South Sheffield S11 9PA	Book of Reference interest

Zahour Mirza	39 Petersfield Avenue Slough SL2 5DZ	Book of Reference interest
Zayo Group UK Limited	100 New Bridge Street London EC4V 6JA	Book of Reference interest and Statutory Consultee

Letter issued 25 May 2022

Contact	Address	Category
3rd Upton Scout Group	Upton Court Park Upton Court Road Slough SL3 7LU	Book of Reference interest
Alastair Norman Cockburn	4 Epworth Road 7700 Rondebosch South Africa	Book of Reference interest
Barry Denis Thring	PO Box 51 4710 Swartberg South Africa	Book of Reference interest
BEW Electrical Distributors Limited	5 Northumberland Court Chelmsford CM2 6UW	Book of Reference interest
BEW Electrical Distributors Limited (Copy Address)	c/o Neil Godfrey 5 Northumberland Court Chelmsford CM2 6UW	Book of Reference interest
Bikram Dhillon	45 Rochfords Gardens Slough SL2 5XA	Book of Reference interest
Brazilnut Limited (Copy Address)	c/o Martin and Company 25 St. Thomas Street Winchester SO23 9HJ	Book of Reference interest
Brazilnut Limited	First Floor Kingsway House Guernsey GY1 2QE	Book of Reference interest
British Telecommunications plc	1 Braham Street London E1 8EE	Statutory Consultee
C Singh	7 Charter Close Slough SL1 1RQ	Book of Reference interest
Canal & River Trust	National Waterways Museum Ellesmere Port South Pier Road Ellesmere Port CH65 4FW	Book of Reference interest and Statutory Consultee
Canal & River Trust (Copy Address)	First Floor North Station House Milton Keynes MK9 1BB	Book of Reference interest and Statutory Consultee
Canal & River Trust - PSSC	Peels Wharf Evans Croft Tamworth B78 3QZ	Statutory Consultee
Carl Matthew Long	20 Wood Lane Slough SL1 9EA	Book of Reference interest
Catherine Davies	40B Albert Street Slough SL1 2ET	Book of Reference interest
Christopher Ball	c/o 77 Huntercombe Lane North Slough SL1 6DX	Book of Reference interest
Christopher Ball (Copy Address)	103 High Street Burnham Slough SL1 7JZ	Book of Reference interest
Christopher John Ball	77 Huntercombe Lane North Slough SL1 6DX	Book of Reference interest
Christopher John Ball (Copy Address)	103 High Street Burnham Slough SL1 7JZ	Book of Reference interest
Colnbrook Investments Limited (Copy Address)	926 Uxbridge Road Hayes UB4 0RW	Book of Reference interest
Colnbrook Investments Limited	PO Box 119 Martello Court St Peter Port Guernsey GY1 3HB	Book of Reference interest
Colt Group Limited	Colt House Ridgeway Office Park Petersfield GU32 3QF	Statutory Consultee

David George Elliot	32 Wood Lane Slough SL1 9EA	Book of Reference interest
Englefield Estate Trust Corporation Limited	Englefield Estate Office Theale Reading RG7 5DU	Book of Reference interest
Environment Agency - North East Thames Area Office	Alchemy House Bessemer Road Welwyn Garden City AL7 1HE	Statutory Consultee
Environment Agency - North East Thames Area Office (Copy Address)	Apollo Court 2 Bishops Square Hatfield AL10 9EX	Statutory Consultee
Fulcrum Group Holdings Limited	2 Europa View Sheffield S9 1XH	Statutory Consultee
GTC Infrastructure Limited	Martello Court Admiral Park Guernsey GY1 3HB	Statutory Consultee
Gurminder Sooch	20 Upton Park Slough SL1 2DB	Book of Reference interest
Hadzhi Brothers Limited (Copy Address)	39 Fortune Green Road London NW6 1DR	Book of Reference interest
Hadzhi Brothers Limited	Unit C Riding Court Farm Riding Court Road Slough SL3 9JT	Book of Reference interest
Henry Charles William Benyon	Englefield Estate Office Englefield Road Reading RG7 5DU	Book of Reference interest
Jaco Cornelius Breytenbach	6 Freezia Street Grimbeekpark 2531 Potchefstroom South Africa	Book of Reference interest
John James Barker	Further Dimmings Village Road Windsor SL4 6QW	Book of Reference interest
Lesley Rose Rieseberg	11 Tuscan Villas Umhlali Golf Estate 4390 Ballito South Africa	Book of Reference interest
Lesley Rose Rieseberg (Copy Address)	PO Box 5027 4390 Umhlai South Africa	Book of Reference interest
Lightspeed Communication Limited	195 North Street Leeds LS7 2AA	Statutory Consultee
Luff Developments Limited	2 Broad Street Wokingham RG40 1AB	Book of Reference interest
M Henry	22 Bulstrode Place Upton Park Slough SL1 2DT	Book of Reference interest
M S Hundal	7 Charter Close Slough SL1 1RQ	Book of Reference interest
Matthew Lee Ball	77 Huntercombe Lane North Slough SL1 6DX	Book of Reference interest
Matthew Lee Ball (Copy Address)	c/o Cameron King Properties 411 Bath Road Slough SL1 5QL	Book of Reference interest
Michael Davies	40b Albert Street Slough SL1 2ET	Book of Reference interest
Michael Thomas Adams	15 Hummock Circle Dune Ridge Estate 7441 Cape Town South Africa	Book of Reference interest
Mrs Cripps	Holybrook Cottage Mill Lane Calcot Reading RG31 5RS	Book of Reference interest
Nugbinder Banger	30 Parkland Avenue Slough SL3 7LQ	Book of Reference interest

Penelope Bell	12 Oast House Close Wraysbury Staines-upon- Thames TW19 5BX	Book of Reference interest
R H Smith	22 Bulstrode Place Upton Park Slough SL1 2DT	Book of Reference interest
Rajeev Batohi	40 Cecil Avenue 2196 Melrose South Africa	Book of Reference interest
Shinfield Parish Council	Shinfield Parish Hall School Green Reading RG2 9EH	Statutory Consultee
Skyport Enterprise UK Limited	1 Bath Road Heathrow TW6 2AA	Book of Reference interest
Steve Thompson	Ashridge Close Bell Foundry Lane Wokingham RG40 5QE	Book of Reference interest
Tahir Sharma	Flat 7 21 Upton Park Slough SL1 2DA	Book of Reference interest
The Occupier (Unit H, Riding Court Farm)	Unit H Riding Court Farm Riding Court Road Slough SL3 9JT	Book of Reference interest
The Occupier (Unit B, Riding Court Farm)	Unit B Riding Court Farm Riding Court Road Slough SL3 9JT	Book of Reference interest
The Occupier (Unit 6, Priors Way) (Copy Address)	c/o Kempton Carr Croft Chatsworth House Maidenhead SL6 1LY	Book of Reference interest
The Occupier (Unit 6, Priors Way)	Unit 6 Priors Way Maidenhead SL6 2HP	Book of Reference interest
The Occupier (Unit 1, Priors Way)	Unit 1 Priors Way Maidenhead SL6 2HP	Book of Reference interest
The Royal Borough of Windsor and Maidenhead - Highways Department	Town Hall St Ives Road Maidenhead SL6 1RF	Statutory Consultee
Theale Parish Council	The Parish Office The Pavilion Reading RG7 5AS	Statutory Consultee
Thomas Mark Sullivan	Flat 10 Saffron Gate Hove BN3 3XR	Book of Reference interest
UK SGP Limited	Unit 1-3 Knowsley Road Knowsley Road Industrial Estate Haslingden Rossendale BB4 4RX	Book of Reference interest
Valencia Waste (Thames) Limited	Ardley Cottage Ardley Bicester OX27 7PH	Book of Reference interest
VTL (UK) Limited	71-75 Shelton Street London WC2H 9JQ	Statutory Consultee
W Cumber & Son (Theale) Limited	Manor Farm Marcham Abingdon OX13 6NZ	Book of Reference interest
William Fearnley Davis	34 Bourn Avenue Uxbridge UB8 3AR	Book of Reference interest

Letter issued 6 June 2022

Contact	Address	Category
BEW Electrical Distributors Limited	5 Northumberland Court Chelmsford CM2 6UW	Book of Reference interest
BEW Electrical Distributors Limited (Copy Address)	c/o Neil Godfrey 5 Northumberland Court Chelmsford CM2 6UW	Book of Reference interest
Colbrook Investments Limited	PO Box 119 Martello Court St Peter Port Guernsey GY1 3HB	Book of Reference interest
Colt Group Limited	Colt House Ridgeway Office Park Bedford Road Petersfield GU32 3QF	Statutory Consultee
Environment Agency - North East Thames Area Office	Alchemy House Bessemer Road Welwyn Garden City AL7 1HE	Statutory Consultee
GTC Infrastructure Limited	Martello Court Admiral Park Guernsey GY1 3HB	Statutory Consultee
Lightspeed Communication Limited	195 North Street Leeds LS7 2AA	Statutory Consultee
Mrs Cripps	Holybrook Cottage Mill Lane Calcot Reading RG31 5RS	Book of Reference interest
Nugbinder Banger	30 Parkland Avenue Slough SL3 7LQ	Book of Reference interest
Steve Thompson	Ashridge Close Bell Foundry Lane Wokingham RG40 5QE	Book of Reference interest
The Occupier (Unit B, Riding Court)	Unit B Riding Court Farm Riding Court Road Datchet Slough SL3 9JT	Book of Reference interest
UK SGP Limited	Unit 1-3 Knowsley Road Knowsley Road Industrial Estate Haslingden Rossendale BB4 4RX	Book of Reference interest
VTL (UK) Limited	71-75 Shelton Street London WC2H 9JQ	Statutory Consultee
William Fearnley Davis	34 Bourn Avenue Uxbridge UB8 3AR	Book of Reference interest

Annex 4

Summary of media coverage

Circulation: 16,000

Published 29 April 2022 online add in print

<https://www.maidenhead-advertiser.co.uk/gallery/maidenhead/176830/public-notice-amendments-made-to-smart-motorway-plans.html>

Public notices: Amendments made to smart motorway plans

Written by Shay Bottomley

Email



02:20PM, Friday 29 April 2022



Road closures and amendments to the ongoing smart motorway works feature in this week's public notices.

Motorways

Highways England is seeking to make amendments to its permission to upgrade the M4 to a smart motorway.

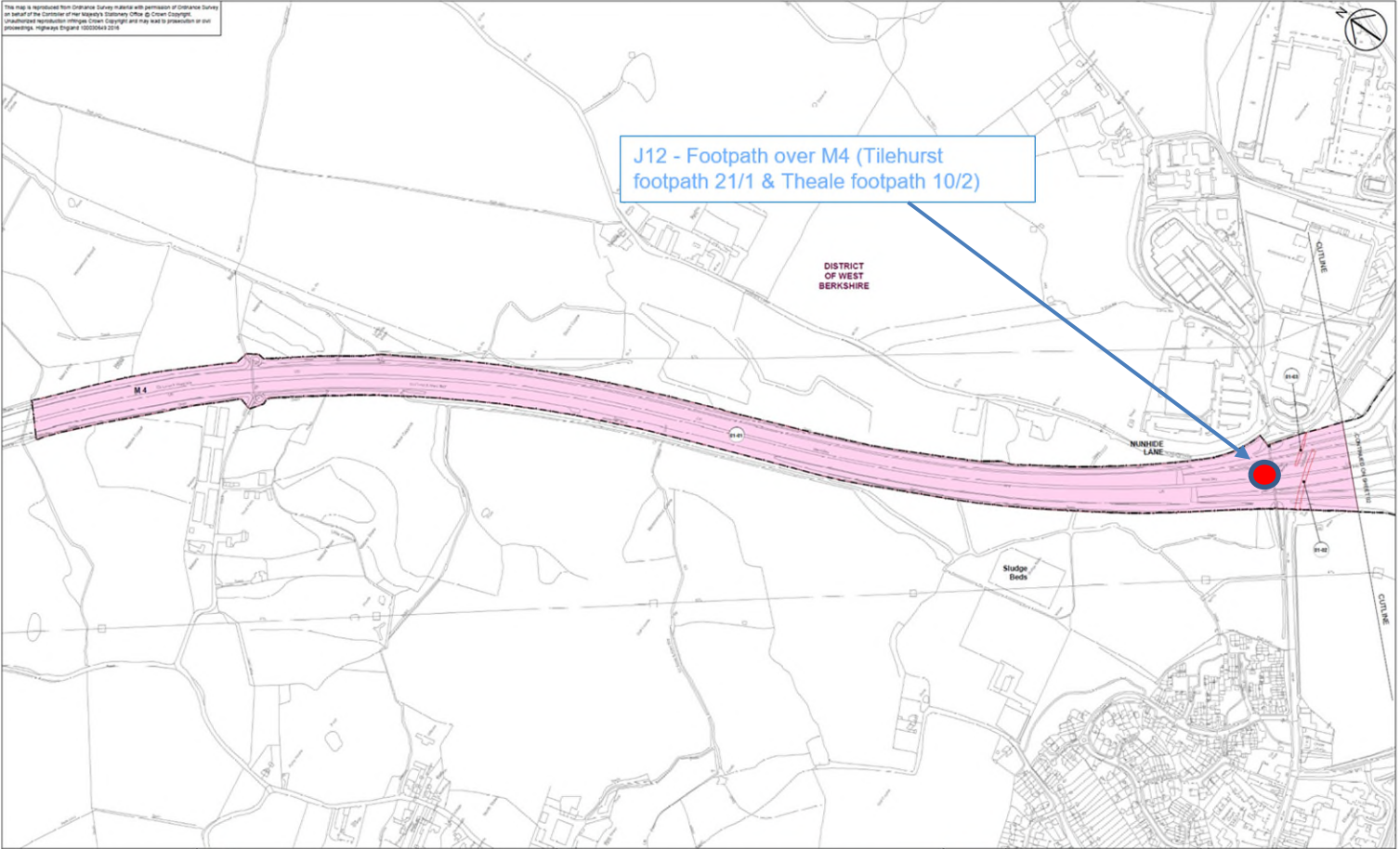
The amendments include the removal of through-junction running at Junctions 5 (Langley), 6 (Slough), and 8/9 (Maidenhead). Through-junction running is a system where motorists can continue to use the lane which was previously the hard shoulder to continue past a slip road.

With the removal of this system, drivers who are positioned in the hard shoulder lane will be required to leave it before reaching the junction when the ongoing works are complete.



Annex 5
Application Site Notices
Locations

This map is reproduced from Ordnance Survey material with permission of Ordnance Survey on behalf of the Controller of Her Majesty's Stationery Office. © Crown Copyright. Unauthorised reproduction infringes Crown Copyright and may lead to prosecution or civil proceedings. Highway England 10000463 2016



NO.	REVISION	DESCRIPTION	DATE	BY	CHECKED
1	1	ISSUED FOR TENDER	15/01/2016
2	2	REVISED TO REFLECT COMMENTS	15/01/2016
3	3	REVISED TO REFLECT COMMENTS	15/01/2016
4	4	REVISED TO REFLECT COMMENTS	15/01/2016
5	5	REVISED TO REFLECT COMMENTS	15/01/2016
6	6	REVISED TO REFLECT COMMENTS	15/01/2016
7	7	REVISED TO REFLECT COMMENTS	15/01/2016
8	8	REVISED TO REFLECT COMMENTS	15/01/2016
9	9	REVISED TO REFLECT COMMENTS	15/01/2016
10	10	REVISED TO REFLECT COMMENTS	15/01/2016
11	11	REVISED TO REFLECT COMMENTS	15/01/2016
12	12	REVISED TO REFLECT COMMENTS	15/01/2016
13	13	REVISED TO REFLECT COMMENTS	15/01/2016
14	14	REVISED TO REFLECT COMMENTS	15/01/2016
15	15	REVISED TO REFLECT COMMENTS	15/01/2016
16	16	REVISED TO REFLECT COMMENTS	15/01/2016
17	17	REVISED TO REFLECT COMMENTS	15/01/2016
18	18	REVISED TO REFLECT COMMENTS	15/01/2016
19	19	REVISED TO REFLECT COMMENTS	15/01/2016
20	20	REVISED TO REFLECT COMMENTS	15/01/2016
21	21	REVISED TO REFLECT COMMENTS	15/01/2016
22	22	REVISED TO REFLECT COMMENTS	15/01/2016
23	23	REVISED TO REFLECT COMMENTS	15/01/2016
24	24	REVISED TO REFLECT COMMENTS	15/01/2016
25	25	REVISED TO REFLECT COMMENTS	15/01/2016
26	26	REVISED TO REFLECT COMMENTS	15/01/2016
27	27	REVISED TO REFLECT COMMENTS	15/01/2016
28	28	REVISED TO REFLECT COMMENTS	15/01/2016
29	29	REVISED TO REFLECT COMMENTS	15/01/2016
30	30	REVISED TO REFLECT COMMENTS	15/01/2016
31	31	REVISED TO REFLECT COMMENTS	15/01/2016
32	32	REVISED TO REFLECT COMMENTS	15/01/2016
33	33	REVISED TO REFLECT COMMENTS	15/01/2016
34	34	REVISED TO REFLECT COMMENTS	15/01/2016
35	35	REVISED TO REFLECT COMMENTS	15/01/2016
36	36	REVISED TO REFLECT COMMENTS	15/01/2016
37	37	REVISED TO REFLECT COMMENTS	15/01/2016
38	38	REVISED TO REFLECT COMMENTS	15/01/2016
39	39	REVISED TO REFLECT COMMENTS	15/01/2016
40	40	REVISED TO REFLECT COMMENTS	15/01/2016
41	41	REVISED TO REFLECT COMMENTS	15/01/2016
42	42	REVISED TO REFLECT COMMENTS	15/01/2016
43	43	REVISED TO REFLECT COMMENTS	15/01/2016
44	44	REVISED TO REFLECT COMMENTS	15/01/2016
45	45	REVISED TO REFLECT COMMENTS	15/01/2016
46	46	REVISED TO REFLECT COMMENTS	15/01/2016
47	47	REVISED TO REFLECT COMMENTS	15/01/2016
48	48	REVISED TO REFLECT COMMENTS	15/01/2016
49	49	REVISED TO REFLECT COMMENTS	15/01/2016
50	50	REVISED TO REFLECT COMMENTS	15/01/2016
51	51	REVISED TO REFLECT COMMENTS	15/01/2016
52	52	REVISED TO REFLECT COMMENTS	15/01/2016
53	53	REVISED TO REFLECT COMMENTS	15/01/2016
54	54	REVISED TO REFLECT COMMENTS	15/01/2016
55	55	REVISED TO REFLECT COMMENTS	15/01/2016
56	56	REVISED TO REFLECT COMMENTS	15/01/2016
57	57	REVISED TO REFLECT COMMENTS	15/01/2016
58	58	REVISED TO REFLECT COMMENTS	15/01/2016
59	59	REVISED TO REFLECT COMMENTS	15/01/2016
60	60	REVISED TO REFLECT COMMENTS	15/01/2016
61	61	REVISED TO REFLECT COMMENTS	15/01/2016
62	62	REVISED TO REFLECT COMMENTS	15/01/2016
63	63	REVISED TO REFLECT COMMENTS	15/01/2016
64	64	REVISED TO REFLECT COMMENTS	15/01/2016
65	65	REVISED TO REFLECT COMMENTS	15/01/2016
66	66	REVISED TO REFLECT COMMENTS	15/01/2016
67	67	REVISED TO REFLECT COMMENTS	15/01/2016
68	68	REVISED TO REFLECT COMMENTS	15/01/2016
69	69	REVISED TO REFLECT COMMENTS	15/01/2016
70	70	REVISED TO REFLECT COMMENTS	15/01/2016
71	71	REVISED TO REFLECT COMMENTS	15/01/2016
72	72	REVISED TO REFLECT COMMENTS	15/01/2016
73	73	REVISED TO REFLECT COMMENTS	15/01/2016
74	74	REVISED TO REFLECT COMMENTS	15/01/2016
75	75	REVISED TO REFLECT COMMENTS	15/01/2016
76	76	REVISED TO REFLECT COMMENTS	15/01/2016
77	77	REVISED TO REFLECT COMMENTS	15/01/2016
78	78	REVISED TO REFLECT COMMENTS	15/01/2016
79	79	REVISED TO REFLECT COMMENTS	15/01/2016
80	80	REVISED TO REFLECT COMMENTS	15/01/2016
81	81	REVISED TO REFLECT COMMENTS	15/01/2016
82	82	REVISED TO REFLECT COMMENTS	15/01/2016
83	83	REVISED TO REFLECT COMMENTS	15/01/2016
84	84	REVISED TO REFLECT COMMENTS	15/01/2016
85	85	REVISED TO REFLECT COMMENTS	15/01/2016
86	86	REVISED TO REFLECT COMMENTS	15/01/2016
87	87	REVISED TO REFLECT COMMENTS	15/01/2016
88	88	REVISED TO REFLECT COMMENTS	15/01/2016
89	89	REVISED TO REFLECT COMMENTS	15/01/2016
90	90	REVISED TO REFLECT COMMENTS	15/01/2016
91	91	REVISED TO REFLECT COMMENTS	15/01/2016
92	92	REVISED TO REFLECT COMMENTS	15/01/2016
93	93	REVISED TO REFLECT COMMENTS	15/01/2016
94	94	REVISED TO REFLECT COMMENTS	15/01/2016
95	95	REVISED TO REFLECT COMMENTS	15/01/2016
96	96	REVISED TO REFLECT COMMENTS	15/01/2016
97	97	REVISED TO REFLECT COMMENTS	15/01/2016
98	98	REVISED TO REFLECT COMMENTS	15/01/2016
99	99	REVISED TO REFLECT COMMENTS	15/01/2016
100	100	REVISED TO REFLECT COMMENTS	15/01/2016

NOTES

SCALE 1:2500

0 100 200 Metres

LEGEND

- Unrestricted Powers to Acquire of Use Land
- Powers Limited to Temporary Use of Land
- Unrestricted Powers to Acquire of Use Land at Motorway Level
- Powers Limited to Temporary Use of Land Below Motorway Level
- Unrestricted Powers to Acquire of Use Land at Motorway Level
- Powers Limited to Acquisition of Permanent Rights and Temporary Use of Land Below Motorway Level
- Replacement Land
- Special Category Land: Full / Full / Garden Allotment, Common Land or Open Space
- Crown Land
- Other Land
- Local Authority Boundary



URS

mouchel

highways england

Highways England
 10000463
 15/01/2016
 1:2500

M4 JUNCTIONS 3 TO 12 SMART MOTORWAY

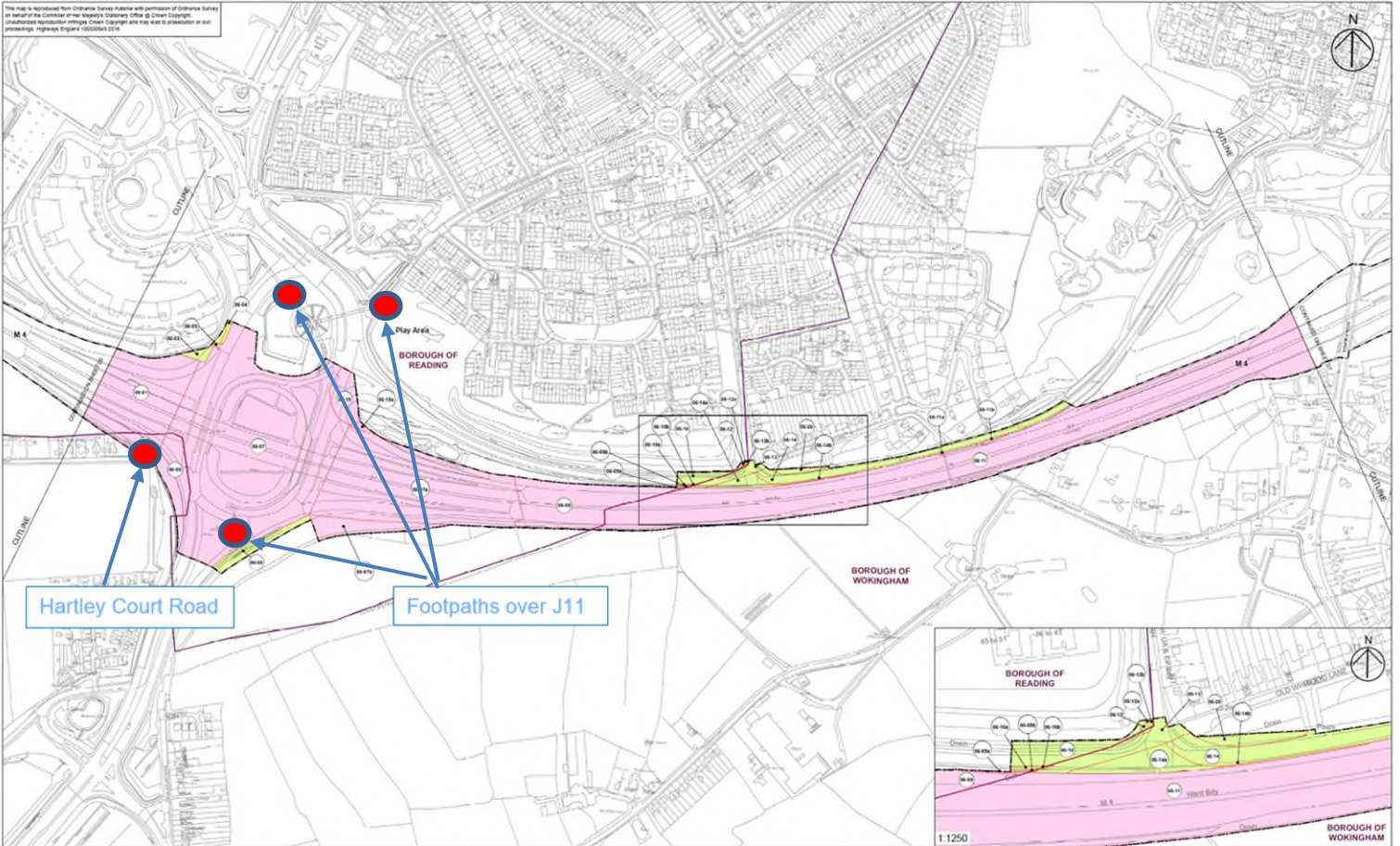
LAND PLANS INCLUDING CROWN LAND REGULATIONS 5(2)(b) AND 5(2)(i)

SHEET 1 OF 31

THEALE

TR010019 - 22

This map is reproduced from Ordnance Survey material with permission of Ordnance Survey in default of the Commission of the Agency's Statutory Office. © Crown Copyright. Unauthorised reproduction or other use is prohibited. All rights reserved. Ordnance Survey Licence No. 100038364 2015



Hartley Court Road

Footpaths over J11



NO.	DATE	REVISED BY/ISSUED BY	NO.	NO.	NO.
1	15/03/15	AS	1	1	1
2	15/03/15	AS	2	2	2
3	15/03/15	AS	3	3	3
4	15/03/15	AS	4	4	4
5	15/03/15	AS	5	5	5
6	15/03/15	AS	6	6	6
7	15/03/15	AS	7	7	7
8	15/03/15	AS	8	8	8
9	15/03/15	AS	9	9	9
10	15/03/15	AS	10	10	10
11	15/03/15	AS	11	11	11
12	15/03/15	AS	12	12	12
13	15/03/15	AS	13	13	13
14	15/03/15	AS	14	14	14
15	15/03/15	AS	15	15	15
16	15/03/15	AS	16	16	16
17	15/03/15	AS	17	17	17
18	15/03/15	AS	18	18	18
19	15/03/15	AS	19	19	19
20	15/03/15	AS	20	20	20
21	15/03/15	AS	21	21	21
22	15/03/15	AS	22	22	22
23	15/03/15	AS	23	23	23
24	15/03/15	AS	24	24	24
25	15/03/15	AS	25	25	25
26	15/03/15	AS	26	26	26
27	15/03/15	AS	27	27	27
28	15/03/15	AS	28	28	28
29	15/03/15	AS	29	29	29
30	15/03/15	AS	30	30	30
31	15/03/15	AS	31	31	31
32	15/03/15	AS	32	32	32
33	15/03/15	AS	33	33	33
34	15/03/15	AS	34	34	34
35	15/03/15	AS	35	35	35
36	15/03/15	AS	36	36	36
37	15/03/15	AS	37	37	37
38	15/03/15	AS	38	38	38
39	15/03/15	AS	39	39	39
40	15/03/15	AS	40	40	40
41	15/03/15	AS	41	41	41
42	15/03/15	AS	42	42	42
43	15/03/15	AS	43	43	43
44	15/03/15	AS	44	44	44
45	15/03/15	AS	45	45	45
46	15/03/15	AS	46	46	46
47	15/03/15	AS	47	47	47
48	15/03/15	AS	48	48	48
49	15/03/15	AS	49	49	49
50	15/03/15	AS	50	50	50
51	15/03/15	AS	51	51	51
52	15/03/15	AS	52	52	52
53	15/03/15	AS	53	53	53
54	15/03/15	AS	54	54	54
55	15/03/15	AS	55	55	55
56	15/03/15	AS	56	56	56
57	15/03/15	AS	57	57	57
58	15/03/15	AS	58	58	58
59	15/03/15	AS	59	59	59
60	15/03/15	AS	60	60	60
61	15/03/15	AS	61	61	61
62	15/03/15	AS	62	62	62
63	15/03/15	AS	63	63	63
64	15/03/15	AS	64	64	64
65	15/03/15	AS	65	65	65
66	15/03/15	AS	66	66	66
67	15/03/15	AS	67	67	67
68	15/03/15	AS	68	68	68
69	15/03/15	AS	69	69	69
70	15/03/15	AS	70	70	70
71	15/03/15	AS	71	71	71
72	15/03/15	AS	72	72	72
73	15/03/15	AS	73	73	73
74	15/03/15	AS	74	74	74
75	15/03/15	AS	75	75	75
76	15/03/15	AS	76	76	76
77	15/03/15	AS	77	77	77
78	15/03/15	AS	78	78	78
79	15/03/15	AS	79	79	79
80	15/03/15	AS	80	80	80
81	15/03/15	AS	81	81	81
82	15/03/15	AS	82	82	82
83	15/03/15	AS	83	83	83
84	15/03/15	AS	84	84	84
85	15/03/15	AS	85	85	85
86	15/03/15	AS	86	86	86
87	15/03/15	AS	87	87	87
88	15/03/15	AS	88	88	88
89	15/03/15	AS	89	89	89
90	15/03/15	AS	90	90	90
91	15/03/15	AS	91	91	91
92	15/03/15	AS	92	92	92
93	15/03/15	AS	93	93	93
94	15/03/15	AS	94	94	94
95	15/03/15	AS	95	95	95
96	15/03/15	AS	96	96	96
97	15/03/15	AS	97	97	97
98	15/03/15	AS	98	98	98
99	15/03/15	AS	99	99	99
100	15/03/15	AS	100	100	100

NOTES

Unrestricted Powers to Acquire or Use Land

Powers Limited to Temporary Use of Land

Unrestricted Powers to Acquire or Use Land at Motorway Level

Powers Limited to Temporary Use of Land Below Motorway Level

Unrestricted Powers to Acquire or Use Land at Motorway Level

Powers Limited to Acquisition of Permanent Rights and Temporary Use of Land Below Motorway Level

LEGEND

Replacement Land

Special Category Land: Fuel/Fuel/ Special Alleviation, Common Land or Open Space

Crown Land

Order Limits

Local Authority Boundary



URS

mouchel

highways england

Highways England
M4 Project
Smart Motorway
M4 J3-12
M4 J3-12

M4 JUNCTIONS 3 TO 12 SMART MOTORWAY

LAND PLANS INCLUDING CROWN LAND REGULATIONS 5(2)(b) AND 5(2)(n) SHEET 6 OF 31 WHITLEY

Scale: 1:1250

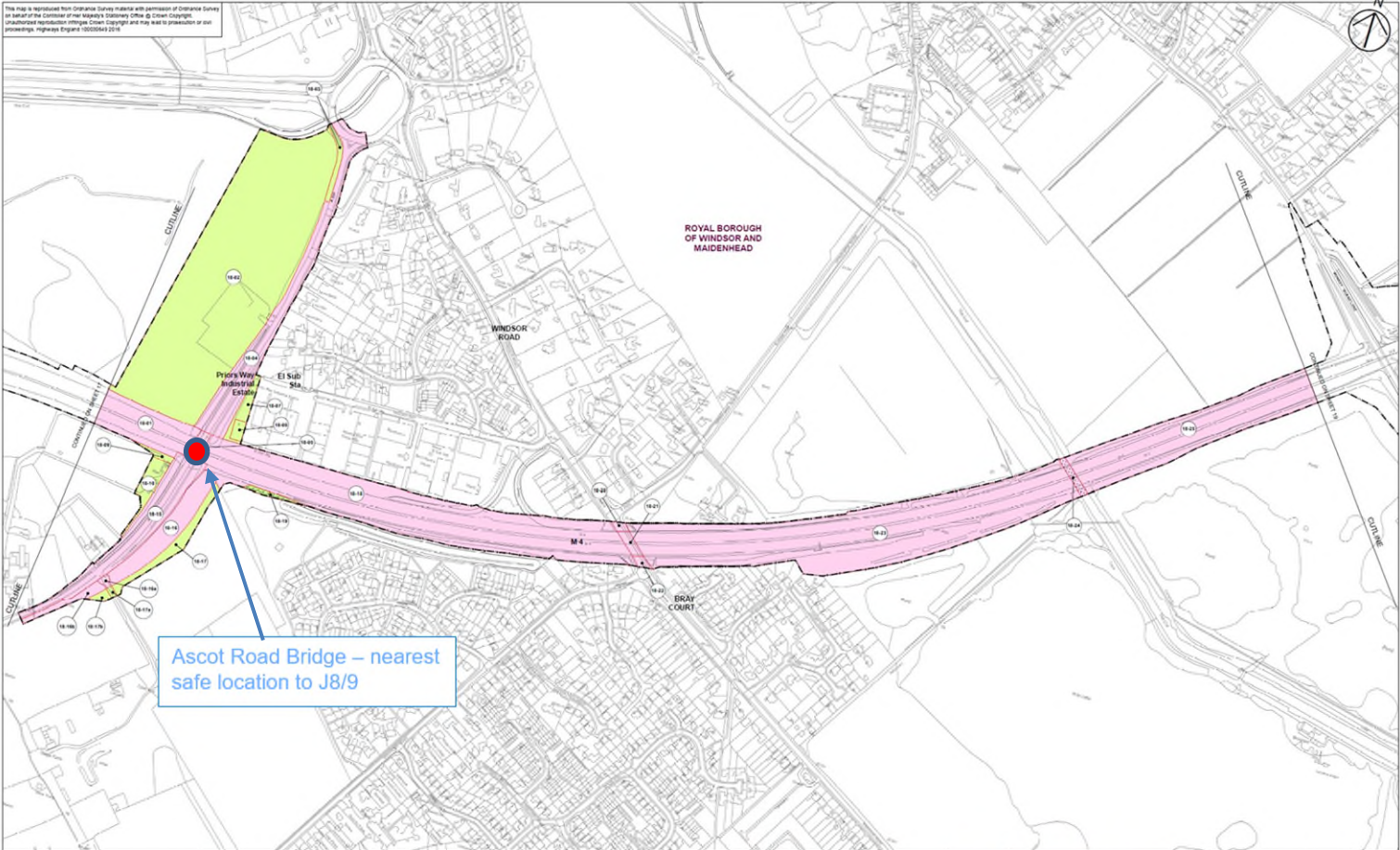
Drawn by: AS

Check by: SF

AS SHOWN

TR010019 - 2.2

This map is reproduced from Ordnance Survey data with permission of Ordnance Survey on behalf of the Controller of Her Majesty's Stationery Office. Crown Copyright. Unauthorised reproduction infringes Crown Copyright and may lead to prosecution or civil proceedings. Ordnance Survey, London, England. 100000000 2016



Ascot Road Bridge – nearest safe location to J8/9

REF	REVISION	DATE	BY	CHKD	APPD	DESCRIPTION
01	ISSUED FOR TENDER	15/01/2016	URS	URS	URS	Issue for tender
02	REVISED FOR APPROVAL	15/01/2016	URS	URS	URS	Issue for approval
03	REVISED FOR APPROVAL	15/01/2016	URS	URS	URS	Issue for approval
04	REVISED FOR APPROVAL	15/01/2016	URS	URS	URS	Issue for approval
05	REVISED FOR APPROVAL	15/01/2016	URS	URS	URS	Issue for approval
06	REVISED FOR APPROVAL	15/01/2016	URS	URS	URS	Issue for approval
07	REVISED FOR APPROVAL	15/01/2016	URS	URS	URS	Issue for approval
08	REVISED FOR APPROVAL	15/01/2016	URS	URS	URS	Issue for approval
09	REVISED FOR APPROVAL	15/01/2016	URS	URS	URS	Issue for approval
10	REVISED FOR APPROVAL	15/01/2016	URS	URS	URS	Issue for approval
11	REVISED FOR APPROVAL	15/01/2016	URS	URS	URS	Issue for approval
12	REVISED FOR APPROVAL	15/01/2016	URS	URS	URS	Issue for approval
13	REVISED FOR APPROVAL	15/01/2016	URS	URS	URS	Issue for approval
14	REVISED FOR APPROVAL	15/01/2016	URS	URS	URS	Issue for approval
15	REVISED FOR APPROVAL	15/01/2016	URS	URS	URS	Issue for approval
16	REVISED FOR APPROVAL	15/01/2016	URS	URS	URS	Issue for approval
17	REVISED FOR APPROVAL	15/01/2016	URS	URS	URS	Issue for approval
18	REVISED FOR APPROVAL	15/01/2016	URS	URS	URS	Issue for approval
19	REVISED FOR APPROVAL	15/01/2016	URS	URS	URS	Issue for approval
20	REVISED FOR APPROVAL	15/01/2016	URS	URS	URS	Issue for approval

NOTES

LEGEND

- Unrestricted Powers to Acquire or Use Land
- Powers Limited to Temporary Use of Land
- Unrestricted Powers to Acquire or Use Land at Motorway Level
- Powers Limited to Temporary Use of Land Below Motorway Level
- Unrestricted Powers to Acquire or Use Land at Motorway Level
- Powers Limited to Acquisition of Permanent Rights and Temporary Use of Land Below Motorway Level

SCALE 1:2500

0 100 200 METRES

KEY PLAN

URS

mouchel

highways england

Highways England
Smart Motorway
M4 Junctions 3 to 12
Smart Motorway
M4 J3-12

154451-AR-HAL-22-SK-LR-201356

Rev: 01

Date: 15/01/2016

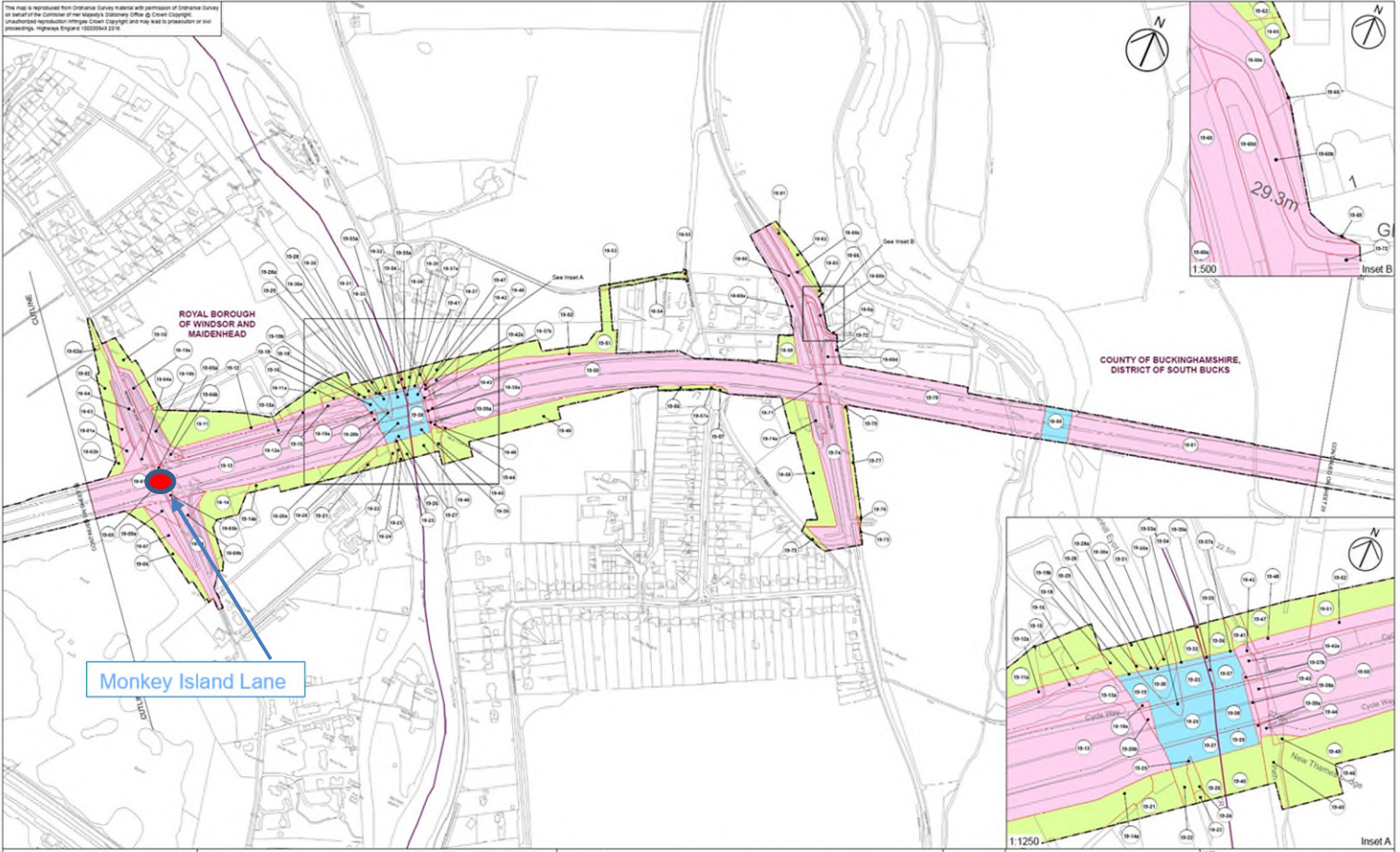
Scale: 1:2500

M4 JUNCTIONS 3 TO 12 SMART MOTORWAY

LAND PLANS INCLUDING CROWN LAND REGULATIONS (5(2)(a)) AND 5(2)(b) SHEET 18 OF 31 BRAY

TR010019 - 2.2

This plan is reproduced from Ordnance Survey evidence with permission of Ordnance Survey on behalf of the Controller of Her Majesty's Stationery Office. Crown Copyright. Unauthorised reproduction infringes Crown Copyright and may lead to prosecution or civil proceedings. Highway England 10000000 1/18



NO	DATE	APPROVED BY	DESCRIPTION	NO	DATE	APPROVED BY	DESCRIPTION
1	15/01/2018	AS	AS	1	15/01/2018	AS	AS
2	15/01/2018	AS	AS	2	15/01/2018	AS	AS
3	15/01/2018	AS	AS	3	15/01/2018	AS	AS
4	15/01/2018	AS	AS	4	15/01/2018	AS	AS
5	15/01/2018	AS	AS	5	15/01/2018	AS	AS
6	15/01/2018	AS	AS	6	15/01/2018	AS	AS
7	15/01/2018	AS	AS	7	15/01/2018	AS	AS
8	15/01/2018	AS	AS	8	15/01/2018	AS	AS
9	15/01/2018	AS	AS	9	15/01/2018	AS	AS
10	15/01/2018	AS	AS	10	15/01/2018	AS	AS
11	15/01/2018	AS	AS	11	15/01/2018	AS	AS
12	15/01/2018	AS	AS	12	15/01/2018	AS	AS
13	15/01/2018	AS	AS	13	15/01/2018	AS	AS
14	15/01/2018	AS	AS	14	15/01/2018	AS	AS
15	15/01/2018	AS	AS	15	15/01/2018	AS	AS
16	15/01/2018	AS	AS	16	15/01/2018	AS	AS
17	15/01/2018	AS	AS	17	15/01/2018	AS	AS
18	15/01/2018	AS	AS	18	15/01/2018	AS	AS
19	15/01/2018	AS	AS	19	15/01/2018	AS	AS
20	15/01/2018	AS	AS	20	15/01/2018	AS	AS
21	15/01/2018	AS	AS	21	15/01/2018	AS	AS
22	15/01/2018	AS	AS	22	15/01/2018	AS	AS
23	15/01/2018	AS	AS	23	15/01/2018	AS	AS
24	15/01/2018	AS	AS	24	15/01/2018	AS	AS
25	15/01/2018	AS	AS	25	15/01/2018	AS	AS
26	15/01/2018	AS	AS	26	15/01/2018	AS	AS
27	15/01/2018	AS	AS	27	15/01/2018	AS	AS
28	15/01/2018	AS	AS	28	15/01/2018	AS	AS
29	15/01/2018	AS	AS	29	15/01/2018	AS	AS
30	15/01/2018	AS	AS	30	15/01/2018	AS	AS

NOTES

LEGEND

- Unrestricted Powers to Acquire or Use Land
- Powers Limited to Temporary Use of Land
- Unrestricted Powers to Acquire or Use Land at Motorway Level
- Powers Limited to Temporary Use of Land Below Motorway Level
- Unrestricted Powers to Acquire or Use Land at Motorway Level
- Powers Limited to Acquisition of Permanent Rights and Temporary Use of Land Below Motorway Level

Replacement Land
 Special Category Land: Fuel / Field / Service Alignment, Common Land or Open Space
 Crown Land
 Other Limits
 Local Authority Boundary

SCALE 1:2500

0 100 200 METRES



URS

mouchel

highways england

Highways England
 Motorway
 M4
 Junctions 3 to 12
 Smart Motorway

14461-AL/HAAL-ZZ-SK-LR-201307

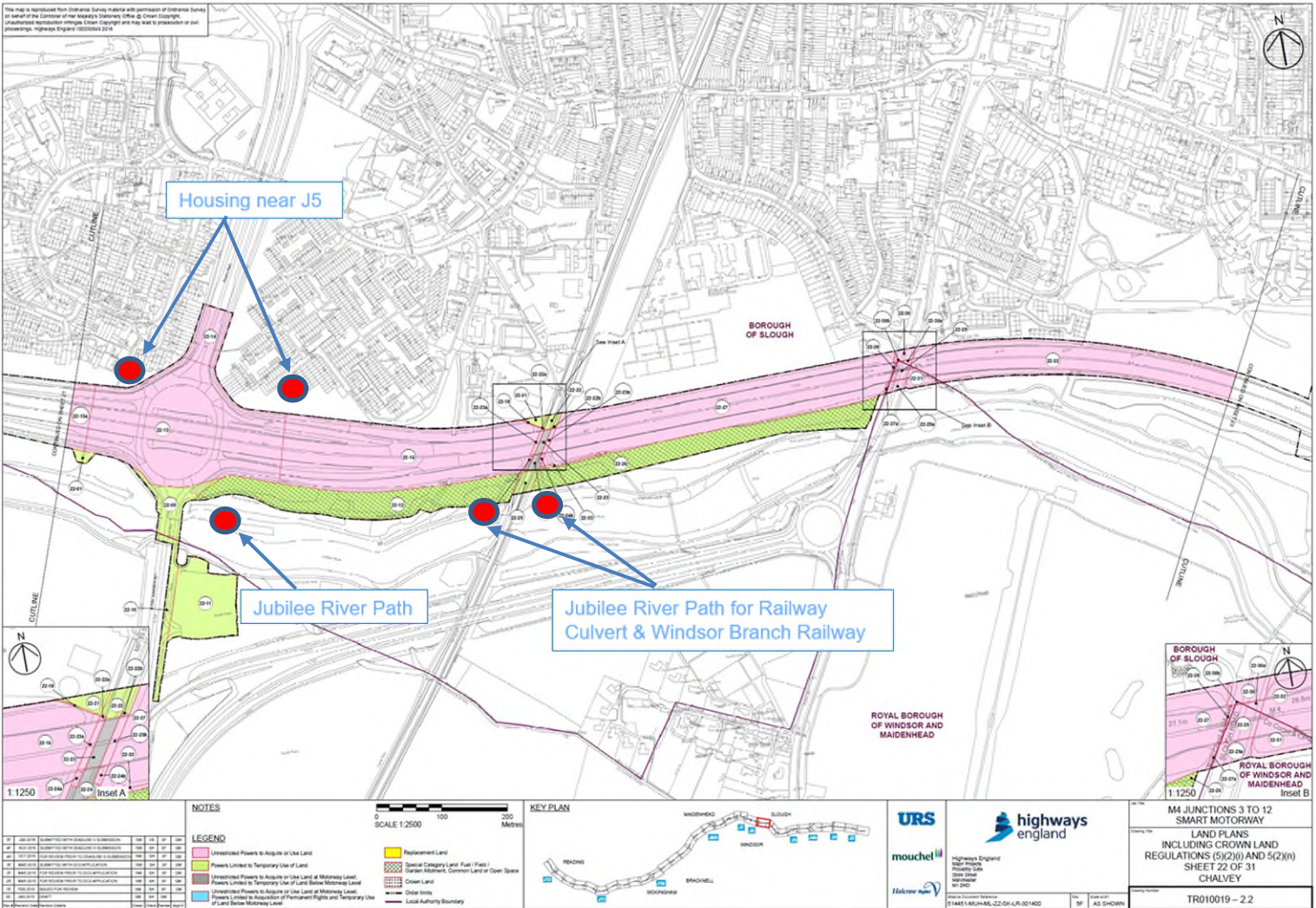
AS SHOWN

M4 JUNCTIONS 3 TO 12 SMART MOTORWAY

LAND PLANS INCLUDING CROWN LAND REGULATIONS (5(2)(i) AND 5(2)(ii))

SHEET 19 OF 31 DORNEY REACH

TR010019 - 2.2



This map is reproduced from Ordnance Survey material with permission of Ordnance Survey in accordance with the Copyright and Map Design Regulations 2010. Unauthorised reproduction is illegal. Crown Copyright and may not be reproduced or published in any form without the prior written permission of Ordnance Survey. © Ordnance Survey 2016.

Ref	Description	Author	Date	Version
01	Initial Design	URS	15/01/16	1.0
02	Final Design	URS	15/01/16	1.0
03	As Built	URS	15/01/16	1.0
04	Final Design	URS	15/01/16	1.0
05	As Built	URS	15/01/16	1.0
06	Final Design	URS	15/01/16	1.0
07	As Built	URS	15/01/16	1.0
08	Final Design	URS	15/01/16	1.0
09	As Built	URS	15/01/16	1.0
10	Final Design	URS	15/01/16	1.0
11	As Built	URS	15/01/16	1.0
12	Final Design	URS	15/01/16	1.0
13	As Built	URS	15/01/16	1.0
14	Final Design	URS	15/01/16	1.0
15	As Built	URS	15/01/16	1.0
16	Final Design	URS	15/01/16	1.0
17	As Built	URS	15/01/16	1.0
18	Final Design	URS	15/01/16	1.0
19	As Built	URS	15/01/16	1.0
20	Final Design	URS	15/01/16	1.0
21	As Built	URS	15/01/16	1.0
22	Final Design	URS	15/01/16	1.0
23	As Built	URS	15/01/16	1.0
24	Final Design	URS	15/01/16	1.0
25	As Built	URS	15/01/16	1.0
26	Final Design	URS	15/01/16	1.0
27	As Built	URS	15/01/16	1.0
28	Final Design	URS	15/01/16	1.0
29	As Built	URS	15/01/16	1.0
30	Final Design	URS	15/01/16	1.0
31	As Built	URS	15/01/16	1.0
32	Final Design	URS	15/01/16	1.0
33	As Built	URS	15/01/16	1.0
34	Final Design	URS	15/01/16	1.0
35	As Built	URS	15/01/16	1.0
36	Final Design	URS	15/01/16	1.0
37	As Built	URS	15/01/16	1.0
38	Final Design	URS	15/01/16	1.0
39	As Built	URS	15/01/16	1.0
40	Final Design	URS	15/01/16	1.0
41	As Built	URS	15/01/16	1.0
42	Final Design	URS	15/01/16	1.0
43	As Built	URS	15/01/16	1.0
44	Final Design	URS	15/01/16	1.0
45	As Built	URS	15/01/16	1.0
46	Final Design	URS	15/01/16	1.0
47	As Built	URS	15/01/16	1.0
48	Final Design	URS	15/01/16	1.0
49	As Built	URS	15/01/16	1.0
50	Final Design	URS	15/01/16	1.0

NOTES

LEGEND

- Unrestricted Powers to Acquire or Use Land
- Powers Limited to Temporary Use of Land
- Unrestricted Powers to Acquire or Use Land at Motorway Level
- Powers Limited to Temporary Use of Land Below Motorway Level
- Unrestricted Powers to Acquire or Use Land at Motorway Level
- Powers Limited to Acquisition of Permanent Rights and Temporary Use of Land Below Motorway Level
- Replacement Land
- Special Category Land: Fuel / Fuel / Garden Allotment, Common Land or Open Space
- Crown Land
- Other Land
- Local Authority Boundary

SCALE 1:2500
0 100 200 300 Meters

KEY PLAN

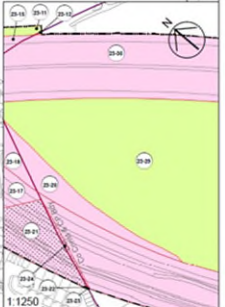
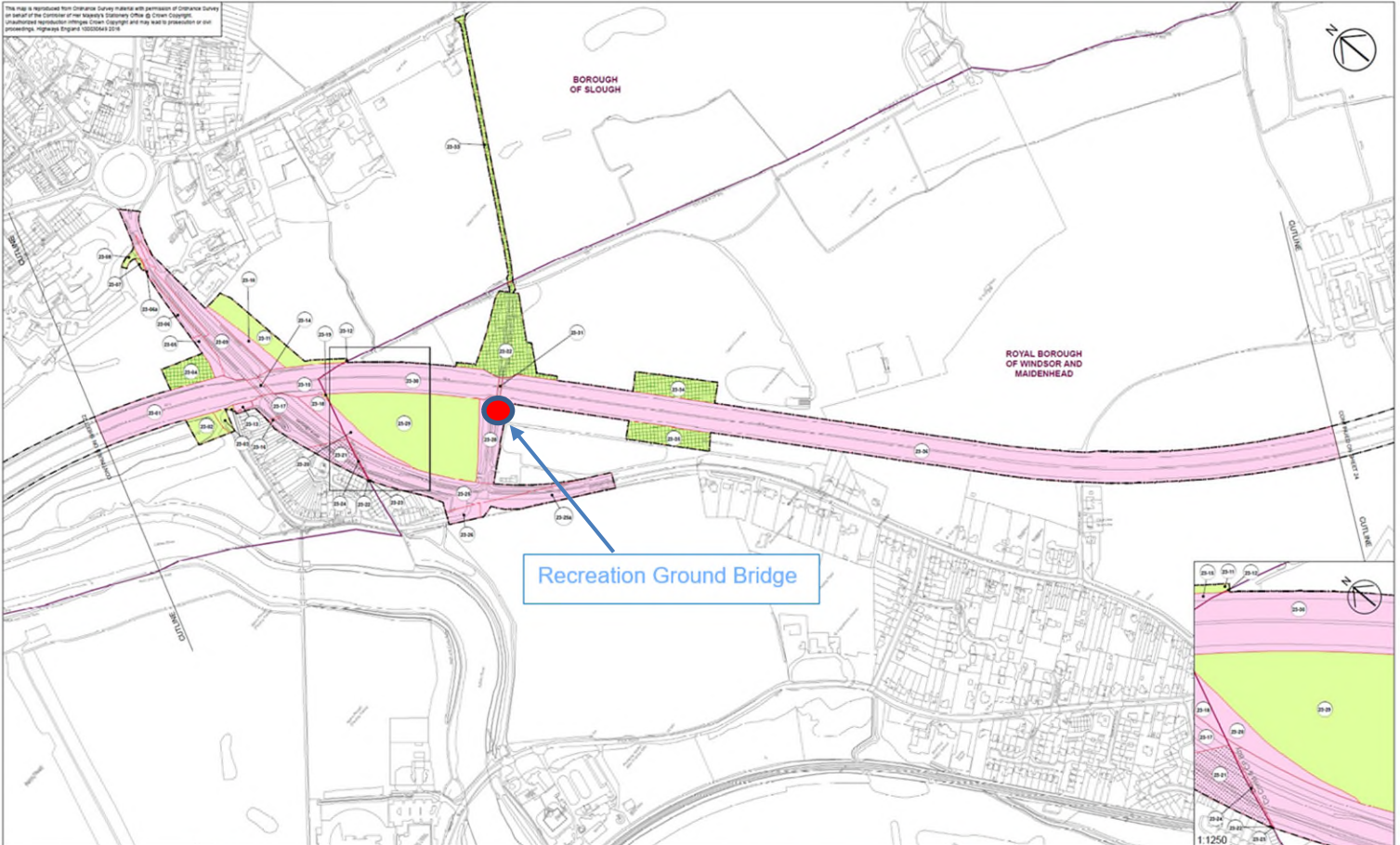


URS
mouchel
Halcrow

highways england
Highways England
Quality Site
020 8000 0000
www.gov.uk
114451-M4-MAL-ZZ-CH-LR-201400

M4 JUNCTIONS 3 TO 12 SMART MOTORWAY
LAND PLANS INCLUDING CROWN LAND REGULATIONS (5(2)(i) AND 5(2)(ii))
SHEET 22 OF 31
CHALVEY
TR010019 - 2.2

This map is reproduced from Ordnance Survey material with permission of Ordnance Survey on behalf of the Controller of Her Majesty's Stationery Office. Crown Copyright. Unauthorised reproduction of this map is prohibited. Ordnance Survey is a registered trademark of Ordnance Survey. Highways England 10000043 2016



NOTES

20-01	UNRESTRICTED POWERS TO ACQUIRE OR USE LAND	20-02	UNRESTRICTED POWERS TO ACQUIRE OR USE LAND
20-03	UNRESTRICTED POWERS TO ACQUIRE OR USE LAND	20-04	UNRESTRICTED POWERS TO ACQUIRE OR USE LAND
20-05	UNRESTRICTED POWERS TO ACQUIRE OR USE LAND	20-06	UNRESTRICTED POWERS TO ACQUIRE OR USE LAND
20-07	UNRESTRICTED POWERS TO ACQUIRE OR USE LAND	20-08	UNRESTRICTED POWERS TO ACQUIRE OR USE LAND
20-09	UNRESTRICTED POWERS TO ACQUIRE OR USE LAND	20-10	UNRESTRICTED POWERS TO ACQUIRE OR USE LAND
20-11	UNRESTRICTED POWERS TO ACQUIRE OR USE LAND	20-12	UNRESTRICTED POWERS TO ACQUIRE OR USE LAND
20-13	UNRESTRICTED POWERS TO ACQUIRE OR USE LAND	20-14	UNRESTRICTED POWERS TO ACQUIRE OR USE LAND
20-15	UNRESTRICTED POWERS TO ACQUIRE OR USE LAND	20-16	UNRESTRICTED POWERS TO ACQUIRE OR USE LAND
20-17	UNRESTRICTED POWERS TO ACQUIRE OR USE LAND	20-18	UNRESTRICTED POWERS TO ACQUIRE OR USE LAND
20-19	UNRESTRICTED POWERS TO ACQUIRE OR USE LAND	20-20	UNRESTRICTED POWERS TO ACQUIRE OR USE LAND
20-21	UNRESTRICTED POWERS TO ACQUIRE OR USE LAND	20-22	UNRESTRICTED POWERS TO ACQUIRE OR USE LAND
20-23	UNRESTRICTED POWERS TO ACQUIRE OR USE LAND	20-24	UNRESTRICTED POWERS TO ACQUIRE OR USE LAND

LEGEND

	Unrestricted Powers to Acquire or Use Land		Recreation Land
	Powers Limited to Temporary Use of Land		Special Category Land: Field / Garden Allotment, Common Land or Open Space
	Unrestricted Powers to Acquire or Use Land at Motorway Level		Crown Land
	Powers Limited to Temporary Use of Land Below Motorway Level		Other Limits
	Unrestricted Powers to Acquire or Use Land at Motorway Level		Local Authority Boundary
	Powers Limited to Acquisition of Permanent Rights and Temporary Use of Land Below Motorway Level		

SCALE 1:2500
0 100 200 Metres



URS
mouchel
highways england

Highways England
M4 JUNCTIONS 3 TO 12
SMART MOTORWAY
Priority Gate
Contract
W1202

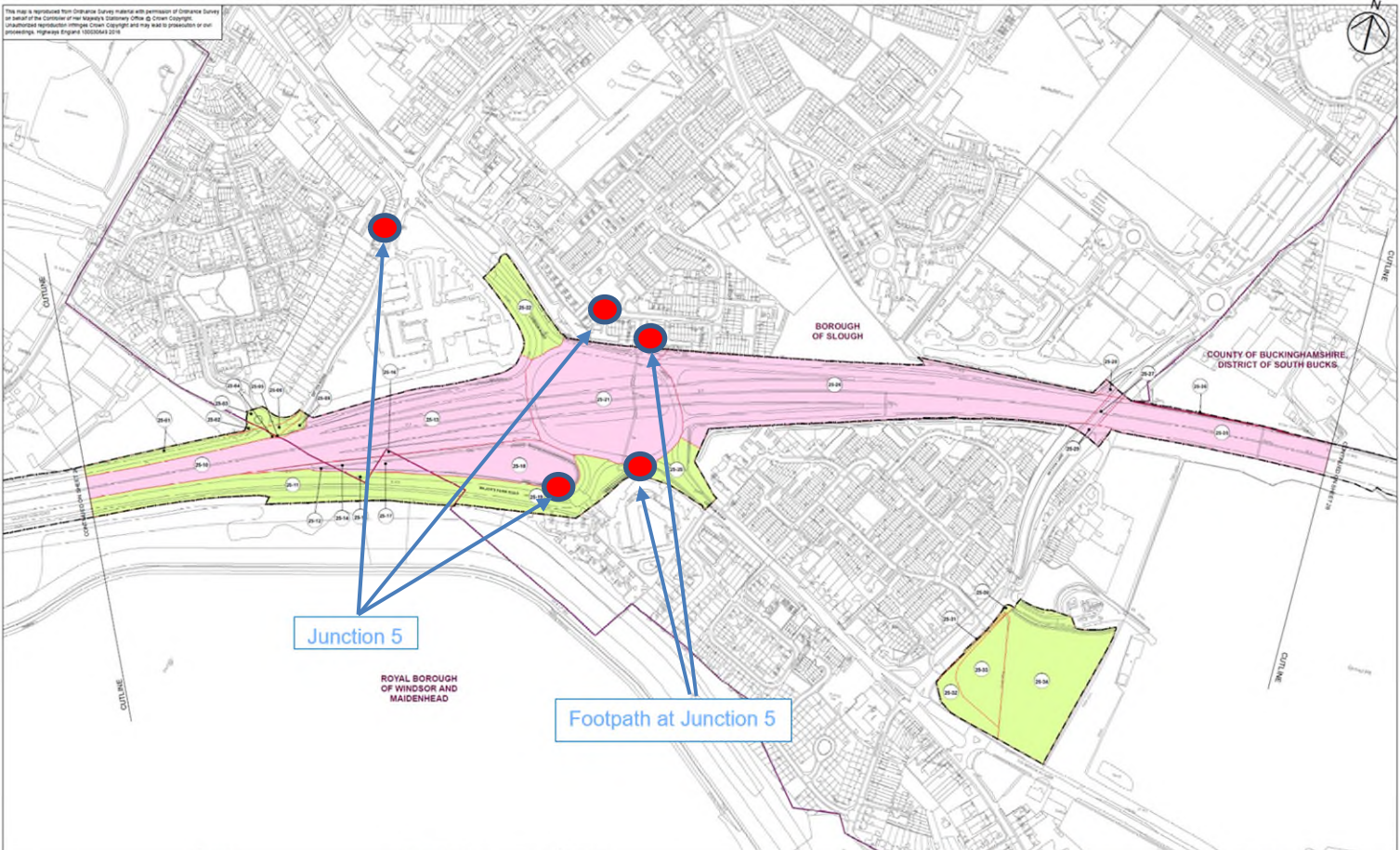
114451-M4-JM-22-SV-LR-201401

**M4 JUNCTIONS 3 TO 12
SMART MOTORWAY**

**LAND PLANS
INCLUDING CROWN LAND
REGULATIONS 5(2)(i) AND 5(2)(ii)**

**SHEET 23 OF 31
MYRKE**

TR010019 - 2.2



NO	DATE	DESCRIPTION	BY	CHKD	APP'D
1	15/01/2014	ISSUED FOR INFORMATION	URS	URS	URS
2	15/01/2014	ISSUED FOR INFORMATION	URS	URS	URS
3	15/01/2014	ISSUED FOR INFORMATION	URS	URS	URS
4	15/01/2014	ISSUED FOR INFORMATION	URS	URS	URS
5	15/01/2014	ISSUED FOR INFORMATION	URS	URS	URS
6	15/01/2014	ISSUED FOR INFORMATION	URS	URS	URS
7	15/01/2014	ISSUED FOR INFORMATION	URS	URS	URS
8	15/01/2014	ISSUED FOR INFORMATION	URS	URS	URS
9	15/01/2014	ISSUED FOR INFORMATION	URS	URS	URS
10	15/01/2014	ISSUED FOR INFORMATION	URS	URS	URS

NOTES

LEGEND

- Unrestricted Powers to Acquire or Use Land
- Powers Limited to Temporary Use of Land
- Unrestricted Powers to Acquire or Use Land at Motorway Level
- Powers Limited to Temporary Use of Land Below Motorway Level
- Unrestricted Powers to Acquire or Use Land at Motorway Level
- Powers Limited to Acquisition of Paramount Rights and Temporary Use of Land Below Motorway Level
- Replacement Land
- Special Category Land (Fuel / Field / Garden Allotment, Common Land or Open Space)
- Crown Land
- Other Land
- Local Authority Boundary

SCALE 1:2500

0 100 200 Metres



URS

mouchel

highways england

Highways England
National Highways
Roadworks
Road Safety
Roadworks
VI DDD

11445140/HAAL-22-SK-LR-201403

Sheet 25 of 31

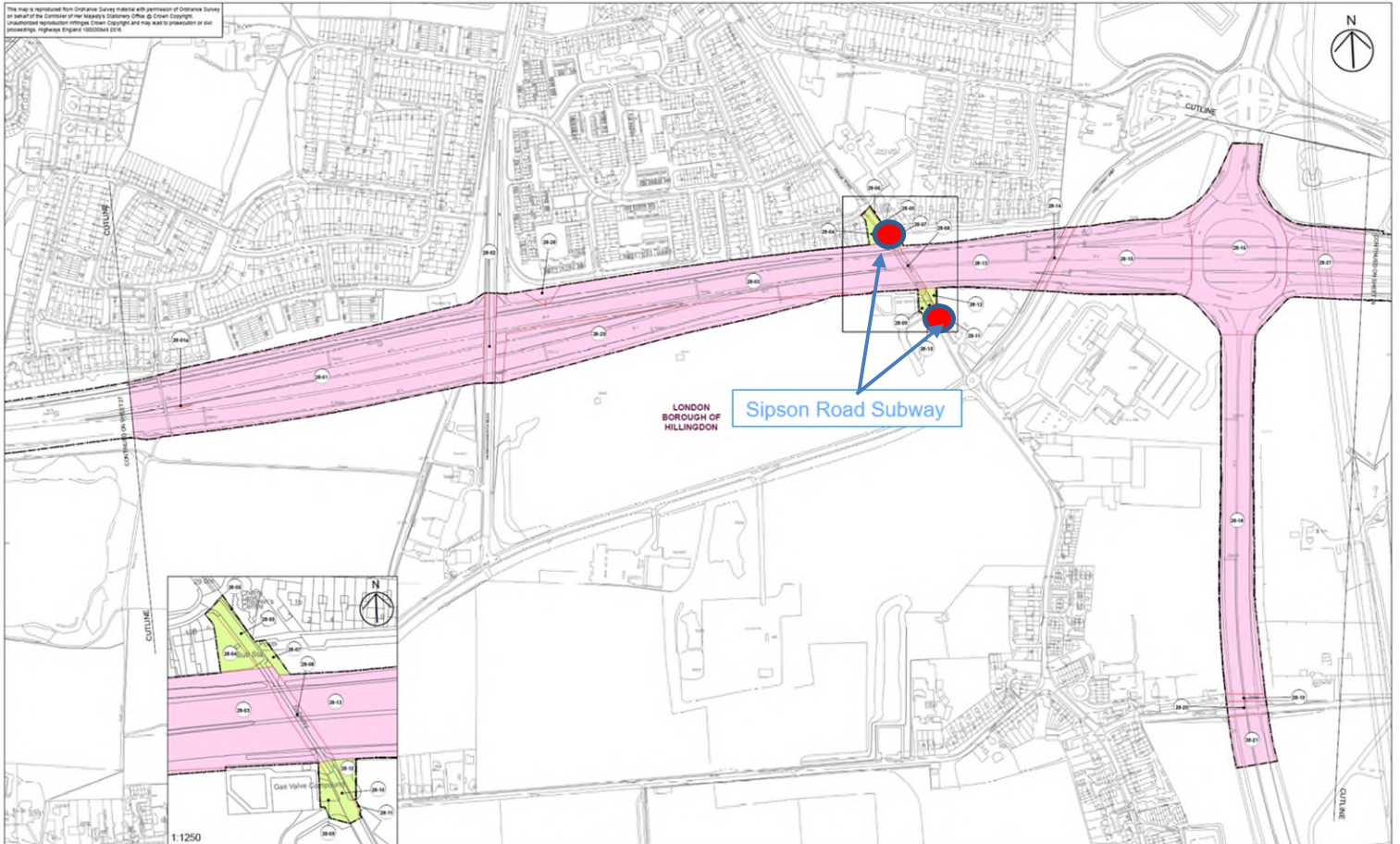
Scale 1:2500

M4 JUNCTIONS 3 TO 12 SMART MOTORWAY

LAND PLANS INCLUDING CROWN LAND REGULATIONS (5(2)(i) AND 5(2)(r))

SHEET 25 OF 31 BRANDS HILL

TR010019 - 2.2



NO.	REVISION	DATE	BY	CHKD	APPD
1	ISSUED FOR TENDER	20/08/19
2
3
4
5
6
7
8
9
10
11
12
13
14
15
16
17
18
19
20
21
22
23
24
25
26
27
28
29
30
31
32
33
34
35
36
37
38
39
40
41
42
43
44
45
46
47
48
49
50

NOTES

1. UNRESTRICTED POWERS TO ACQUIRE OR USE LAND

2. POWERS LIMITED TO TEMPORARY USE OF LAND

3. UNRESTRICTED POWERS TO ACQUIRE OR USE LAND AT MOTORWAY LEVEL

4. POWERS LIMITED TO TEMPORARY USE OF LAND BELOW MOTORWAY LEVEL

5. UNRESTRICTED POWERS TO ACQUIRE OR USE LAND AT MOTORWAY LEVEL

6. POWERS LIMITED TO ACQUISITION OF PERMANENT RIGHTS AND TEMPORARY USE OF LAND BELOW MOTORWAY LEVEL

LEGEND

Replacement Land

Special Category Land (Fuel / Field / Green Allotment, Common Land or Open Space)

Green Land

Order limits

Local Authority Boundary



URS

mouchel

Highways England

Highways England
1400 Piccadilly
Leeds LS1 4BU
0113 234 2000

highways england

Highways England
1400 Piccadilly
Leeds LS1 4BU
0113 234 2000

M4 JUNCTIONS 3 TO 12 SMART MOTORWAY

LAND PLANS INCLUDING CROWN LAND REGULATIONS (5(2)(i) AND 5(2)(n))

SHEET 28 OF 31 WEST DRAYTON

TR010019 - 2.2

This plan is reproduced from Ordnance Survey maps with permission of Ordnance Survey on behalf of the Controller of Her Majesty's Stationery Office & Crown Copyright. Unauthorised reproduction infringes Crown Copyright and may lead to prosecution or other proceedings. Highway England 10033046 2016

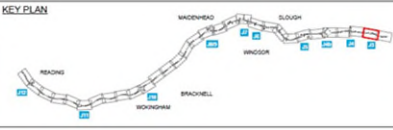



17	2016/01/28	APPROVED WITH CONDITIONS & REMARKS	148	148	148
18	2016/01/28	APPROVED WITH CONDITIONS & REMARKS	148	148	148
19	2016/01/28	APPROVED WITH CONDITIONS & REMARKS	148	148	148
20	2016/01/28	APPROVED WITH CONDITIONS & REMARKS	148	148	148
21	2016/01/28	APPROVED WITH CONDITIONS & REMARKS	148	148	148
22	2016/01/28	APPROVED WITH CONDITIONS & REMARKS	148	148	148
23	2016/01/28	APPROVED WITH CONDITIONS & REMARKS	148	148	148
24	2016/01/28	APPROVED WITH CONDITIONS & REMARKS	148	148	148
25	2016/01/28	APPROVED WITH CONDITIONS & REMARKS	148	148	148
26	2016/01/28	APPROVED WITH CONDITIONS & REMARKS	148	148	148
27	2016/01/28	APPROVED WITH CONDITIONS & REMARKS	148	148	148
28	2016/01/28	APPROVED WITH CONDITIONS & REMARKS	148	148	148
29	2016/01/28	APPROVED WITH CONDITIONS & REMARKS	148	148	148
30	2016/01/28	APPROVED WITH CONDITIONS & REMARKS	148	148	148

NOTES

LEGEND

- Unrestricted Powers to Acquire or Use Land
- Powers Limited to Temporary Use of Land
- Unrestricted Powers to Acquire or Use Land at Motorway Level, Powers Limited to Temporary Use of Land Below Motorway Level
- Unrestricted Powers to Acquire or Use Land at Motorway Level, Powers Limited to Acquisition of Permanent Rights and Temporary Use of Land Below Motorway Level
- Replacement Land
- Special Category Land: Fuel / Field / Game / Allotment, Common Land or Open Space
- Crown Land
- Order limits
- Local Authority Boundary



Highways England
 14451-M4-UH-MR-ZZ-SK-UR-301408
 Date: 2016/01/28
 Scale: 1:2500

Project Title	M4 JUNCTIONS 3 TO 12 SMART MOTORWAY
Drawing Title	LAND PLANS INCLUDING CROWN LAND REGULATIONS (5(2)(i) AND 5(2)(ii)) SHEET 30 OF 31 CRANFORD
Drawing Number	TR010019 - 2.2
















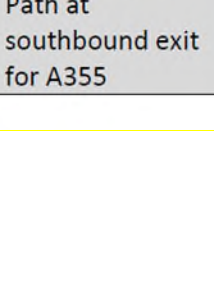
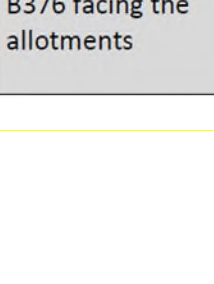
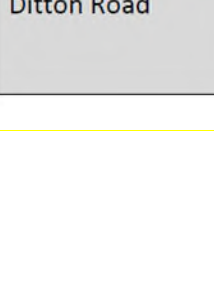

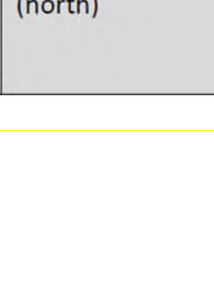
Site Notices Locations and Monitoring

Site notice number	Location	Erection 28/04/2022	Monitoring 05/05/2022	Monitoring 12/05/2022	Monitoring 19/05/2022	Monitoring 27/05/2022	Monitoring 01/06/2022	Removal 07/06/2022
01	Junction 12 Footbridge over M4	Notice Erected	Notice Missing and Replaced	Notice Missing and Replaced	Notice Missing and Replaced	Notice Missing and Replaced	Notice Missing and Replaced	Notice Missing
02	Junction 11 Fence at end of Hartley Court Road	Notice Erected	Notice Checked	Notice Checked	Notice Checked	Notice Checked	Notice Checked	Notice Checked and Removed
03	Junction 11 Start of footbridge from Whitley Wood Road	Notice Erected	Notice Missing and Replaced	Notice Missing and Replaced	Notice Missing and Replaced	Notice Missing and Replaced	Notice Missing and Replaced	Notice Checked and Removed
04	Junction 11 Footbridge over junction - north of the pond	Notice Erected	Notice Missing and Replaced	Notice Missing and Replaced	Notice Missing and Replaced	Notice Damaged and Replaced	Notice Checked	Notice Checked and Removed
05	Junction 11 Ramp up to footbridge at exit to A33 (southbound)	Notice Erected	Notice Missing and Replaced	Notice Missing and Replaced	Notice Missing and Replaced	Notice Missing and Replaced	Notice Missing and Replaced	Notice Missing
06	Bridge over M4 (Ascot Road)	Notice Erected	Notice Checked	Notice Missing and Replaced	Notice Missing and Replaced	Notice Checked	Notice Checked	Notice Checked and Removed
07	Bridge over M4 (Monkey Island Lane)	Notice Erected	Notice Missing and Replaced	Notice Checked	Notice Checked	Notice Checked	Notice Missing and Replaced	Notice Checked and Removed
08	Bridge over M4 (Lake End Road)	Notice Erected	Notice Missing and Replaced	Notice Missing and Replaced	Notice Checked	Notice Missing and Replaced	Notice Checked	Notice Damaged and Removed

09	Footbridge over Huntercombe Spur (west of Abbots way)	Notice Erected	Notice Missing and Replaced	Notice Missing and Replaced	Notice Checked	Notice Missing and Replaced	Notice Checked	Notice Checked and Removed
10	Footbridge over M4 (Adjacent to Mercian Way Park)	Notice Erected	Notice Missing and Replaced	Notice Missing and Replaced	Notice Missing and Replaced	Notice Checked	Notice Damaged and Replaced	Notice Checked and Removed
11	Bridge over M4 (Wood Lane)	Notice Erected	Notice Checked	Notice Missing and Replaced	Notice Checked	Notice Checked	Notice Damaged and Replaced	Notice Checked and Removed
12	Junction 6 Lamp post on footpath off Paxton Avenue	Notice Erected	Notice Checked	Notice Missing and Replaced	Notice Missing and Replaced	Notice Checked	Notice Checked	Notice Checked and Removed
13	Junction 6 Lamp post at end of Housing Estate (Spackmans Way)	Notice Erected	Notice Checked	Notice Missing and Replaced	Notice Checked	Notice Checked	Notice Checked	Notice Checked and Removed
14	Adjacent to railway (west side) on Jubilee River Path	Notice Erected	Notice Checked	Notice Checked	Notice Missing and Replaced	Notice Checked	Notice Checked	Notice Checked and Removed
15	At fork of Jubilee River Path south of underpass	Notice Erected	Notice Checked	Notice Checked	Notice Checked	Notice Checked	Notice Checked	Notice Checked and Removed
16	Junction 6 Fence on Jubilee River Path at southbound exit for A355	Notice Erected	Notice Checked	Notice Checked	Notice Missing and Replaced	Notice Checked	Notice Checked	Notice Checked and Removed

17	Footbridge over M4 adjacent to B376 facing the allotments	Notice Erected	Notice Missing and Replaced	Notice Checked	Notice Missing and Replaced	Notice Checked	Notice Checked	Notice Checked and Removed
18	Junction 5 Entrance to Marriott Hotel Ditton Road	Notice Erected	Notice Checked	Notice Checked	Notice Checked	Notice Checked	Notice Checked	Notice Checked and Removed
19	Junction 5 Lamp post on Grampian Way	Notice Erected	Notice Missing and Replaced	Notice Checked	Notice Missing and Replaced	Notice Checked	Notice Missing and Replaced	Notice Checked and Removed
20	Junction 5 Spiral entry to footbridge (north)	Notice Erected	Notice Checked	Notice Missing and Replaced	Notice Checked	Notice Checked	Notice Checked	Notice Damaged and Removed
21	Junction 5 Spiral entry to footbridge (south)	Notice Erected	Notice Missing and Replaced	Notice Checked	Notice Checked	Notice Checked	Notice Checked	Notice Checked and Removed
22	Junction 5 Lamp post at start of Major's Farm Road	Notice Erected	Notice Checked	Notice Checked	Notice Checked	Notice Checked	Notice Checked	Notice Damaged and Removed
23	Simpson Road Subway entry (North of M4)	Notice Erected	Notice Missing and Replaced	Notice Checked	Notice Checked	Notice Damaged and Replaced	Notice Checked	Notice Checked and Removed
24	Simpson Road Subway entry (South of M4)	Notice Erected	Notice Missing and Replaced	Notice Checked	Notice Checked	Notice Checked	Notice Checked	Notice Checked and Removed
25	Junction 3 Lamp post in underpass below M4	Notice Erected	Notice Missing and Replaced	Notice Missing and Replaced	Notice Checked	Notice Checked	Notice Missing and Replaced	Notice Checked and Removed

Site notices: Erection 28/04/2022

Site 1: J12 Footbridge over M4	Site 2: J11 Fence at end of Hartley Court Rd	Site 3: J11 Start of footbridge from Whitley Wood Rd	Site 4: J11 Footbridge over junction - north of the pond	Site 5: J11 Ramp up to footbridge at exit to A33 (southbound)
				
Site 6: Bridge over M4 (Ascot Road)	Site 7: Bridge over M4 (Monkey Island Lane)	Site 8: Bridge over M4 (Lake End Road)	Site 9: Footbridge over Huntercombe Spur (west of Abbots way)	Site 10: Footbridge over M4 (Adjacent to Mercian Way Park)
				
Site 11: Bridge over M4 (Wood Lane)	Site 12: J6 Lamp post on footpath off Paxton Avenue	Site 13: J6 Lamp post at end of Housing Estate (Spackmans Way)	Site 14: Adjacent to railway (west side) on Jubilee River Path	Site 15: At fork of Jubilee River Path south of underpass
				
Site 16: J6 Fence on Jubilee River Path at southbound exit for A355	Site 17: Footbridge over M4 adjacent to B376 facing the allotments	Site 18: J5 Entrance to Marriott Hotel Ditton Road	Site 19: J5 Lamp post on Grampian Way	Site 20: J5 Spiral entry to footbridge (north)
				

				
Site 21: J5 Spiral entry to footbridge (south)	Site 22: J5 Lamp post at start of Major's Farm Road	Site 23: Simpson Road Subway entry (North of M4)	Site 24: Simpson Road Subway entry (South of M4)	Site 25: J3 Lamp post in underpass below M4
				




Site notices: Monitoring 05/05/2022












Site 1: J12 Footbridge over M4	Site 2: J11 Fence at end of Hartley Court Rd	Site 3: J11 Start of footbridge from Whitley Wood Rd	Site 4: J11 Footbridge over junction - north of the pond	Site 5: J11 Ramp up to footbridge at exit to A33 (southbound)
				
Site 6: Bridge over M4 (Ascot Road)	Site 7: Bridge over M4 (Monkey Island Lane)	Site 8: Bridge over M4 (Lake End Road)	Site 9: Footbridge over Huntercombe Spur (west of Abbots way)	Site 10: Footbridge over M4 (Adjacent to Mercian Way Park)

Site 11: Bridge over M4 (Wood Lane)	Site 12: J6 Lamp post on footpath off Paxton Avenue	Site 13: J6 Lamp post at end of Housing Estate (Spackmans Way)	Site 14: Adjacent to railway (west side) on Jubilee River Path	Site 15: At fork of Jubilee River Path south of underpass
Site 16: J6 Fence on Jubilee River Path at southbound exit for A355	Site 17: Footbridge over M4 adjacent to B376 facing the allotments	Site 18: J5 Entrance to Marriott Hotel Ditton Road	Site 19: J5 Lamp post on Grampian Way	Site 20: J5 Spiral entry to footbridge (north)
Site 21: J5 Spiral entry to footbridge (south)	Site 22: J5 Lamp post at start of Major's Farm Road	Site 23: Simpson Road Subway entry (North of M4)	Site 24: Simpson Road Subway entry (South of M4)	Site 25: J3 Lamp post in underpass below M4
















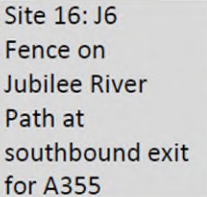
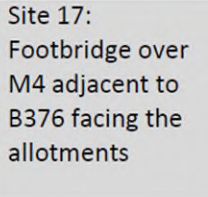

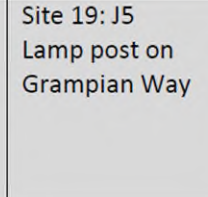
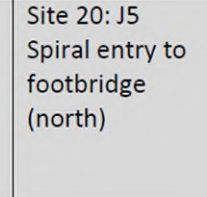


Site notices: Monitoring 12/05/2022

Site 1: J12 Footbridge over M4	Site 2: J11 Fence at end of Hartley Court Rd	Site 3: J11 Start of footbridge from Whitley Wood Rd	Site 4: J11 Footbridge over junction - north of the pond	Site 5: J11 Ramp up to footbridge at exit to A33 (southbound)
				
Site 6: Bridge over M4 (Ascot Road)	Site 7: Bridge over M4 (Monkey Island Lane)	Site 8: Bridge over M4 (Lake End Road)	Site 9: Footbridge over Huntercombe Spur (west of Abbots way)	Site 10: Footbridge over M4 (Adjacent to Mercian Way Park)
				
Site 11: Bridge over M4 (Wood Lane)	Site 12: J6 Lamp post on footpath off Paxton Avenue	Site 13: J6 Lamp post at end of Housing Estate (Spackmans Way)	Site 14: Adjacent to railway (west side) on Jubilee River Path	Site 15: At fork of Jubilee River Path south of underpass
				

				
Site 16: J6 Fence on Jubilee River Path at southbound exit for A355	Site 17: Footbridge over M4 adjacent to B376 facing the allotments	Site 18: J5 Entrance to Marriott Hotel Ditton Road	Site 19: J5 Lamp post on Grampian Way	Site 20: J5 Spiral entry to footbridge (north)
				
Site 21: J5 Spiral entry to footbridge (south)	Site 22: J5 Lamp post at start of Major's Farm Road	Site 23: Simpson Road Subway entry (North of M4)	Site 24: Simpson Road Subway entry (South of M4)	Site 25: J3 Lamp post in underpass below M4
				

Site notices: Monitoring 19/05/2022

Site 1: J12 Footbridge over M4	Site 2: J11 Fence at end of Hartley Court Rd	Site 3: J11 Start of footbridge from Whitley Wood Rd	Site 4: J11 Footbridge over junction - north of the pond	Site 5: J11 Ramp up to footbridge at exit to A33 (southbound)
				
Site 6: Bridge over M4 (Ascot Road)	Site 7: Bridge over M4 (Monkey Island Lane)	Site 8: Bridge over M4 (Lake End Road)	Site 9: Footbridge over Huntercombe Spur (west of Abbots way)	Site 10: Footbridge over M4 (Adjacent to Mercian Way Park)
				
Site 11: Bridge over M4 (Wood Lane)	Site 12: J6 Lamp post on footpath off Paxton Avenue	Site 13: J6 Lamp post at end of Housing Estate (Spackmans Way)	Site 14: Adjacent to railway (west side) on Jubilee River Path	Site 15: At fork of Jubilee River Path south of underpass
				
Site 16: J6 Fence on Jubilee River Path at southbound exit for A355	Site 17: Footbridge over M4 adjacent to B376 facing the allotments	Site 18: J5 Entrance to Marriott Hotel Ditton Road	Site 19: J5 Lamp post on Grampian Way	Site 20: J5 Spiral entry to footbridge (north)
				

Site 21: J5 Spiral entry to footbridge (south)	Site 22: J5 Lamp post at start of Major's Farm Road	Site 23: Simpson Road Subway entry (North of M4)	Site 24: Simpson Road Subway entry (South of M4)	Site 25: J3 Lamp post in underpass below M4

Site notices: Monitoring 27/05/2022

Site 1: J12 Footbridge over M4	Site 2: J11 Fence at end of Hartley Court Rd	Site 3: J11 Start of footbridge from Whitley Wood Rd	Site 4: J11 Footbridge over junction - north of the pond	Site 5: J11 Ramp up to footbridge at exit to A33 (southbound)
Site 6: Bridge over M4 (Ascot Road)	Site 7: Bridge over M4 (Monkey Island Lane)	Site 8: Bridge over M4 (Lake End Road)	Site 9: Footbridge over Huntercombe Spur (west of Abbots way)	Site 10: Footbridge over M4 (Adjacent to Mercian Way Park)

A photograph showing a bridge structure over a road, with a white sign attached to a railing in the foreground.	A photograph of a lamp post on a paved footpath, with a white sign attached to the post.	A photograph of a lamp post at the end of a residential area, with a white sign attached to the post.	A photograph of a lamp post near a railway track, with a white sign attached to the post.	A photograph of a lamp post at a junction of paths, with a white sign attached to the post.
Site 11: Bridge over M4 (Wood Lane)	Site 12: J6 Lamp post on footpath off Paxton Avenue	Site 13: J6 Lamp post at end of Housing Estate (Spackmans Way)	Site 14: Adjacent to railway (west side) on Jubilee River Path	Site 15: At fork of Jubilee River Path south of underpass
A photograph of a fence along a path, with a white sign attached to the fence.	A photograph of a lamp post on a footbridge, with a white sign attached to the post.	A photograph of a lamp post at an entrance, with a white sign attached to the post.	A photograph of a lamp post in a garden area, with a white sign attached to the post.	A photograph of a spiral entry to a footbridge, with a white sign attached to the structure.
Site 16: J6 Fence on Jubilee River Path at southbound exit for A355	Site 17: Footbridge over M4 adjacent to B376 facing the allotments	Site 18: J5 Entrance to Marriott Hotel Ditton Road	Site 19: J5 Lamp post on Grampian Way	Site 20: J5 Spiral entry to footbridge (north)
A photograph of a spiral entry to a footbridge, with a white sign attached to the structure.	A photograph of a lamp post at the start of a road, with a white sign attached to the post.	A photograph of a lamp post at a subway entrance, with a white sign attached to the post.	A photograph of a lamp post at a subway entrance, with a white sign attached to the post.	A photograph of a lamp post in an underpass, with a white sign attached to the post.
Site 21: J5 Spiral entry to footbridge (south)	Site 22: J5 Lamp post at start of Major's Farm Road	Site 23: Simpson Road Subway entry (North of M4)	Site 24: Simpson Road Subway entry (South of M4)	Site 25: J3 Lamp post in underpass below M4



Site notices: Monitoring 01/06/2022

<p>Site 1: J12 Footbridge over M4</p>	<p>Site 2: J11 Fence at end of Hartley Court Rd</p>	<p>Site 3: J11 Start of footbridge from Whitley Wood Rd</p>	<p>Site 4: J11 Footbridge over junction - north of the pond</p>	<p>Site 5: J11 Ramp up to footbridge at exit to A33 (southbound)</p>
				
<p>Site 6: Bridge over M4 (Ascot Road)</p>	<p>Site 7: Bridge over M4 (Monkey Island Lane)</p>	<p>Site 8: Bridge over M4 (Lake End Road)</p>	<p>Site 9: Footbridge over Huntercombe Spur (west of Abbots way)</p>	<p>Site 10: Footbridge over M4 (Adjacent to Mercian Way Park)</p>
				
<p>Site 11: Bridge over M4 (Wood Lane)</p>	<p>Site 12: J6 Lamp post on footpath off Paxton Avenue</p>	<p>Site 13: J6 Lamp post at end of Housing Estate (Spackmans Way)</p>	<p>Site 14: Adjacent to railway (west side) on Jubilee River Path</p>	<p>Site 15: At fork of Jubilee River Path south of underpass</p>

				
<p>Site 16: J6 Fence on Jubilee River Path at southbound exit for A355</p>	<p>Site 17: Footbridge over M4 adjacent to B376 facing the allotments</p>	<p>Site 18: J5 Entrance to Marriott Hotel Ditton Road</p>	<p>Site 19: J5 Lamp post on Grampian Way</p>	<p>Site 20: J5 Spiral entry to footbridge (north)</p>
				
<p>Site 21: J5 Spiral entry to footbridge (south)</p>	<p>Site 22: J5 Lamp post at start of Major's Farm Road</p>	<p>Site 23: Simpson Road Subway entry (North of M4)</p>	<p>Site 24: Simpson Road Subway entry (South of M4)</p>	<p>Site 25: J3 Lamp post in underpass below M4</p>
				

Site notices: Removal 07/06/2022

Site 1: J12 Footbridge over M4	Site 2: J11 Fence at end of Hartley Court Rd	Site 3: J11 Start of footbridge from Whitley Wood Rd	Site 4: J11 Footbridge over junction - north of the pond	Site 5: J11 Ramp up to footbridge at exit to A33 (southbound)
				
Site 6: Bridge over M4 (Ascot Road)	Site 7: Bridge over M4 (Monkey Island Lane)	Site 8: Bridge over M4 (Lake End Road)	Site 9: Footbridge over Huntercombe Spur (west of Abbots way)	Site 10: Footbridge over M4 (Adjacent to Mercian Way Park)
				
Site 11: Bridge over M4 (Wood Lane)	Site 12: J6 Lamp post on footpath off Paxton Avenue	Site 13: J6 Lamp post at end of Housing Estate (Spackmans Way)	Site 14: Adjacent to railway (west side) on Jubilee River Path	Site 15: At fork of Jubilee River Path south of underpass
				
Site 16: J6 Fence on Jubilee River Path at southbound exit for A355	Site 17: Footbridge over M4 adjacent to B376 facing the allotments	Site 18: J5 Entrance to Marriott Hotel Ditton Road	Site 19: J5 Lamp post on Grampian Way	Site 20: J5 Spiral entry to footbridge (north)
				

				
<p>Site 21: J5 Spiral entry to footbridge (south)</p>	<p>Site 22: J5 Lamp post at start of Major's Farm Road</p>	<p>Site 23: Simpson Road Subway entry (North of M4)</p>	<p>Site 24: Simpson Road Subway entry (South of M4)</p>	<p>Site 25: J3 Lamp post in underpass below M4</p>
				

Annex 6

Feedback to National Highways Call Centre listed by main theme:

Theme	Response
Documents not available on the Planning Inspectorate Website on 28 April and payment of fee for change to planning application	Copy of the Application Statement sent to Consultee. Consultee notified by National Highways when documents went live on the Planning Inspectorate website. Application was not subject to a fee.
Request for specific plans and information for two Local Authorities	Links to all plans and information relevant to their area sent out to the Local Authority to assist them
Landowners asking if their land/property is directly affected by the Non-Material Change proposals	No additional land required for the Non-Material Change and it was confirmed that the changes did not impact upon their land interests.
Requests from Statutory Undertakers for more specific information on how land/apparatus affected	Additional information sent out by National Highways in relation to the specific land/apparatus affected by the changes.
Request for further information on plot of land consultation letter referred to.	Additional information sent out by National Highways in relation to that plot of land
Query on compensation for the M4 scheme	Advice sent on compensation for road schemes, including copies of booklets explaining process
Request for further information on three of the bridges in the Non-Material Change	Additional signposting on information on Huntercombe Spur, Oldway Lane and Wood Lane changes in the Non-Material Change Application sent to consultee
Further information on changes in the vicinity of Slough Road, Datchet.	Details of the Non-Material Change in the vicinity of Slough Road, Datchet and links to documents on the Planning Inspectorate sent.